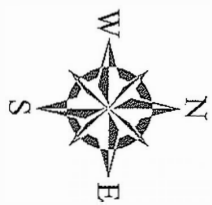
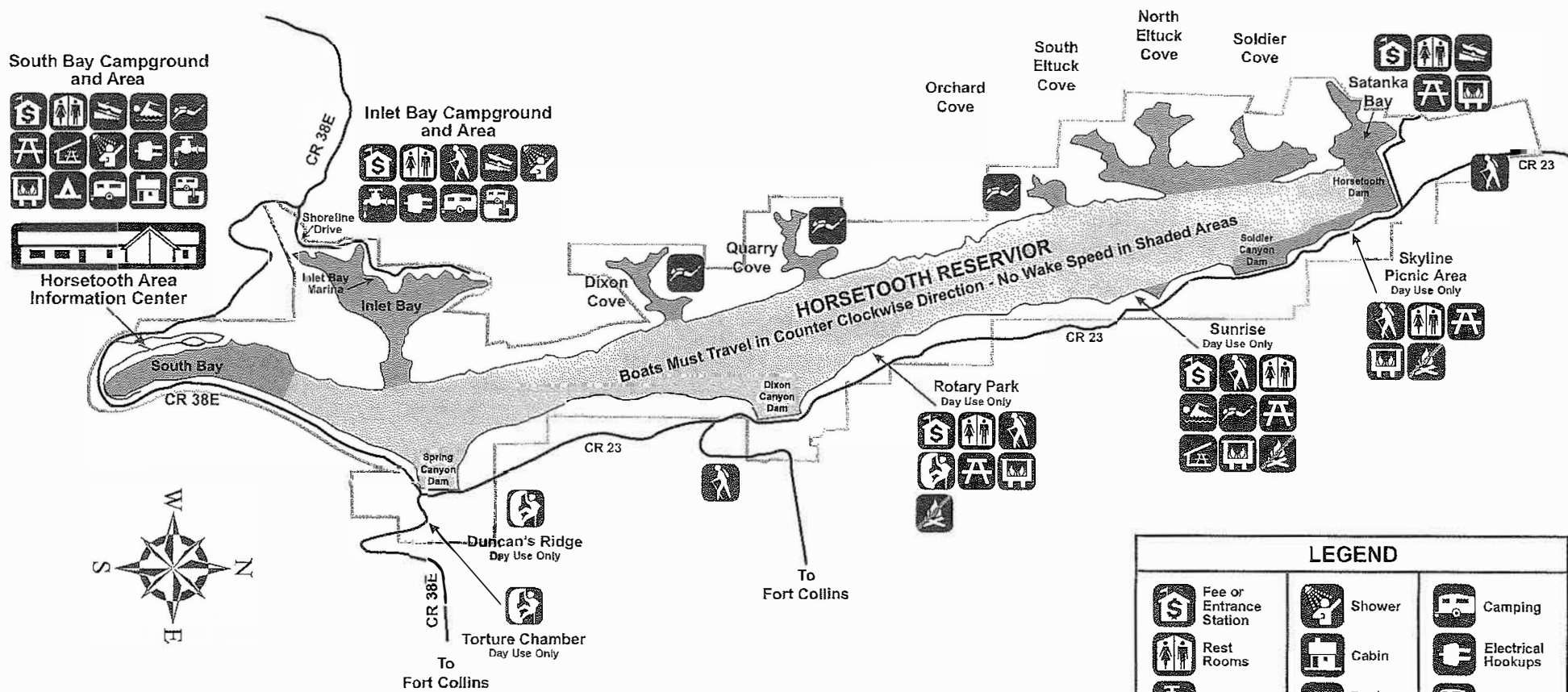
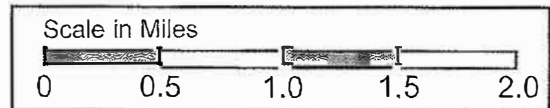


HORSETOOTH RESERVIOR LOCATOR MAP



LEGEND		
	Fee or Entrance Station	
	Rest Rooms	
	Water	
	Picnic Area	
	Hiking Trail	
	No Campfires	
	Shelter	
	Camping	
	RV Dump Station	



Larimer County Natural Resources
 1800 S. County Road 31
 Loveland, CO 80537
 (970) 619-4570
larimer.org/naturalresources | larimercamping.com

Original mapping: Volunteer Mike Mosehauer 1/2017