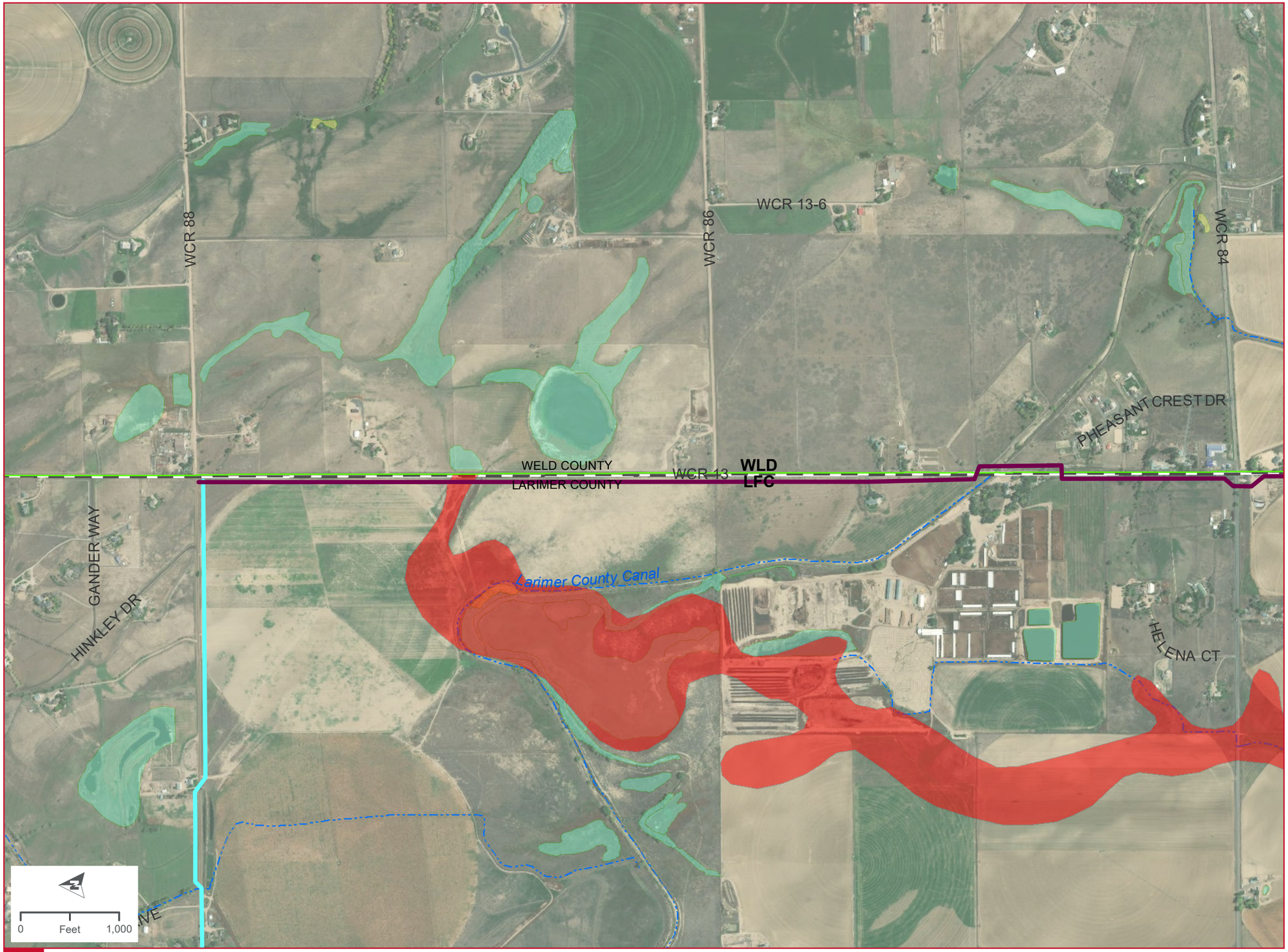

COUNTY LINE PIPELINE
SHEET 1 OF 14
MAP SERIES 3: ENVIRONMENTAL

Legend

- County Line Pipeline
- Northern Tier Pipeline
- Poudre Intake Pipeline
- County Boundary
- Railroad
- Stream/Ditch
- City Boundary
- National Wetlands Inventory Wetlands*
- Riparian Corridor*
- 100 Year Floodplain
- Floodway
- Geologic Hazard

*See 1041 Permit Wetlands Memo for detailed information.

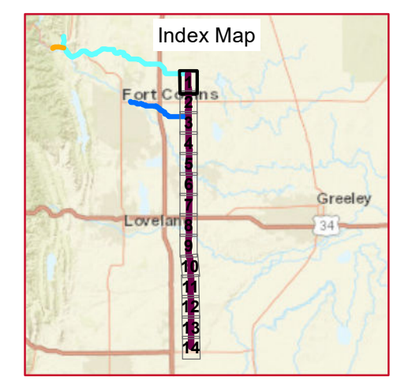

DATA SOURCES: Northern Water, Larimer County, HDR

NISP Northern Water Northern Integrated Supply Project

HDR

Dewberry

NORTHERN INTEGRATED SUPPLY PROJECT

PATH: \\DEN-GISSRV1\GISDATA\PROJECTS\10151633_NORTHERN_WATER_NISP\MAP_DOCS\LARIMER COUNTY 1041 PERMIT COUNTY LINE\NISP_MAPBOOK_COUNTY_LINE_MAP3_ENVIRON..MXD - USER: MHARRIS - DATE: 2/10/2020

COUNTY LINE PIPELINE
SHEET 2 OF 14
MAP SERIES 3: ENVIRONMENTAL

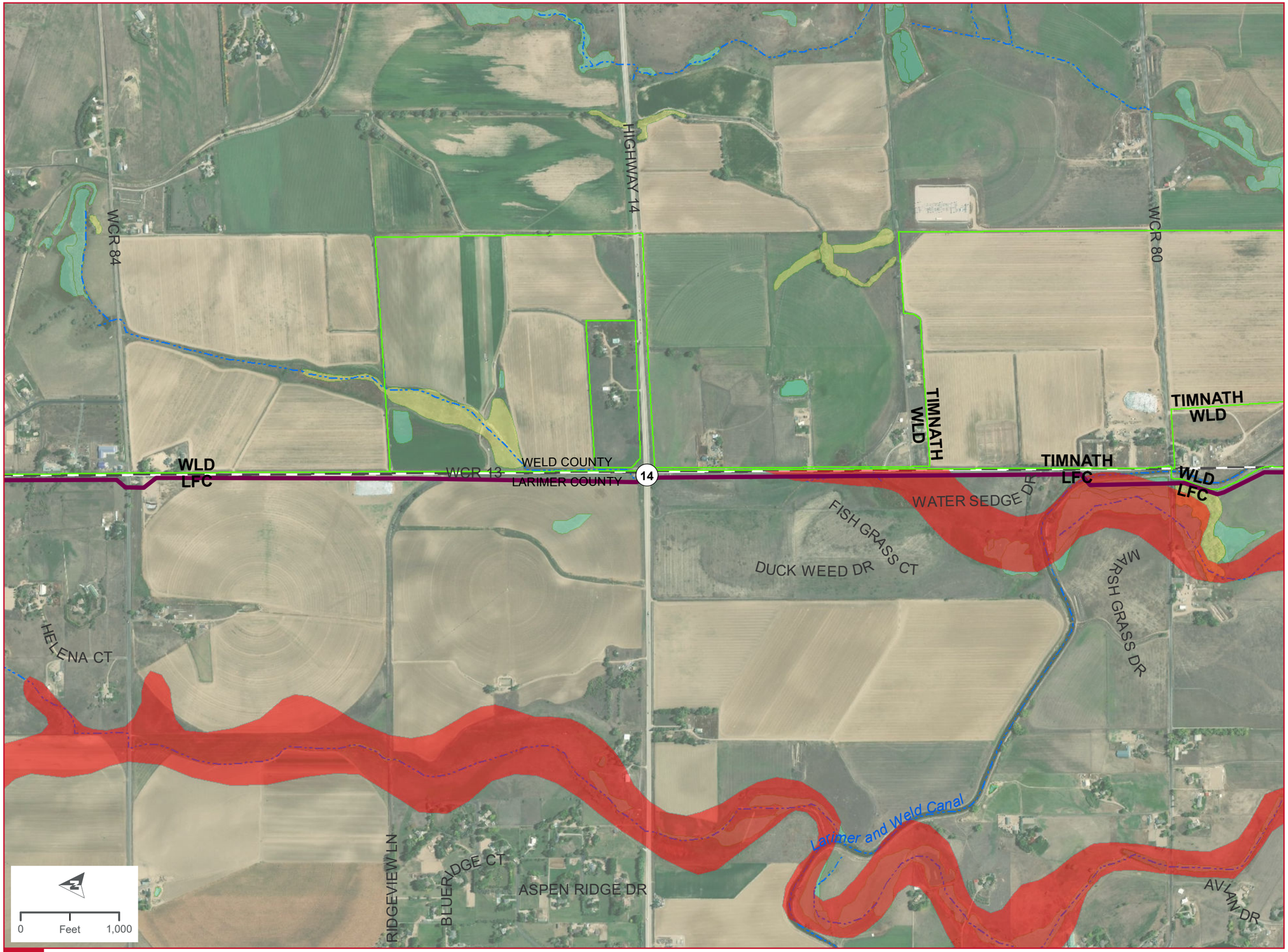

Legend

- County Line Pipeline
- Northern Tier Pipeline
- Poudre Intake Pipeline
- County Boundary
- Railroad
- Stream/Ditch
- City Boundary
- National Wetlands Inventory Wetlands*
- Riparian Corridor*
- 100 Year Floodplain
- Floodway
- Geologic Hazard

*See 1041 Permit Wetlands Memo for detailed information.

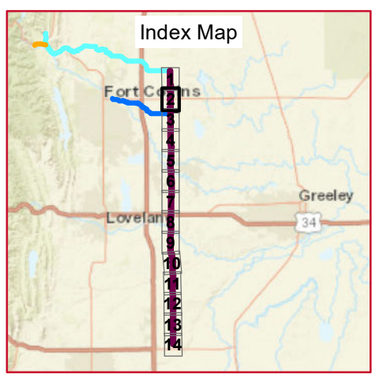

DATA SOURCES: Northern Water, Larimer County, HDR

NISP Northern Water Northern Integrated Supply Project

HDR

Dewberry

NORTHERN INTEGRATED SUPPLY PROJECT

PATH: \\DEN-GISSRV1\GISDATA\PROJECTS\10151633_NORTHERN_WATER_NISP\MAP_DOCS\LARIMER COUNTY 1041 PERMIT COUNTY LINE\NISP_MAPBOOK_COUNTY_LINE_MAP3_ENVIRON..MXD - USER: MHARRIS - DATE: 2/10/2020

COUNTY LINE PIPELINE
SHEET 3 OF 14
MAP SERIES 3: ENVIRONMENTAL

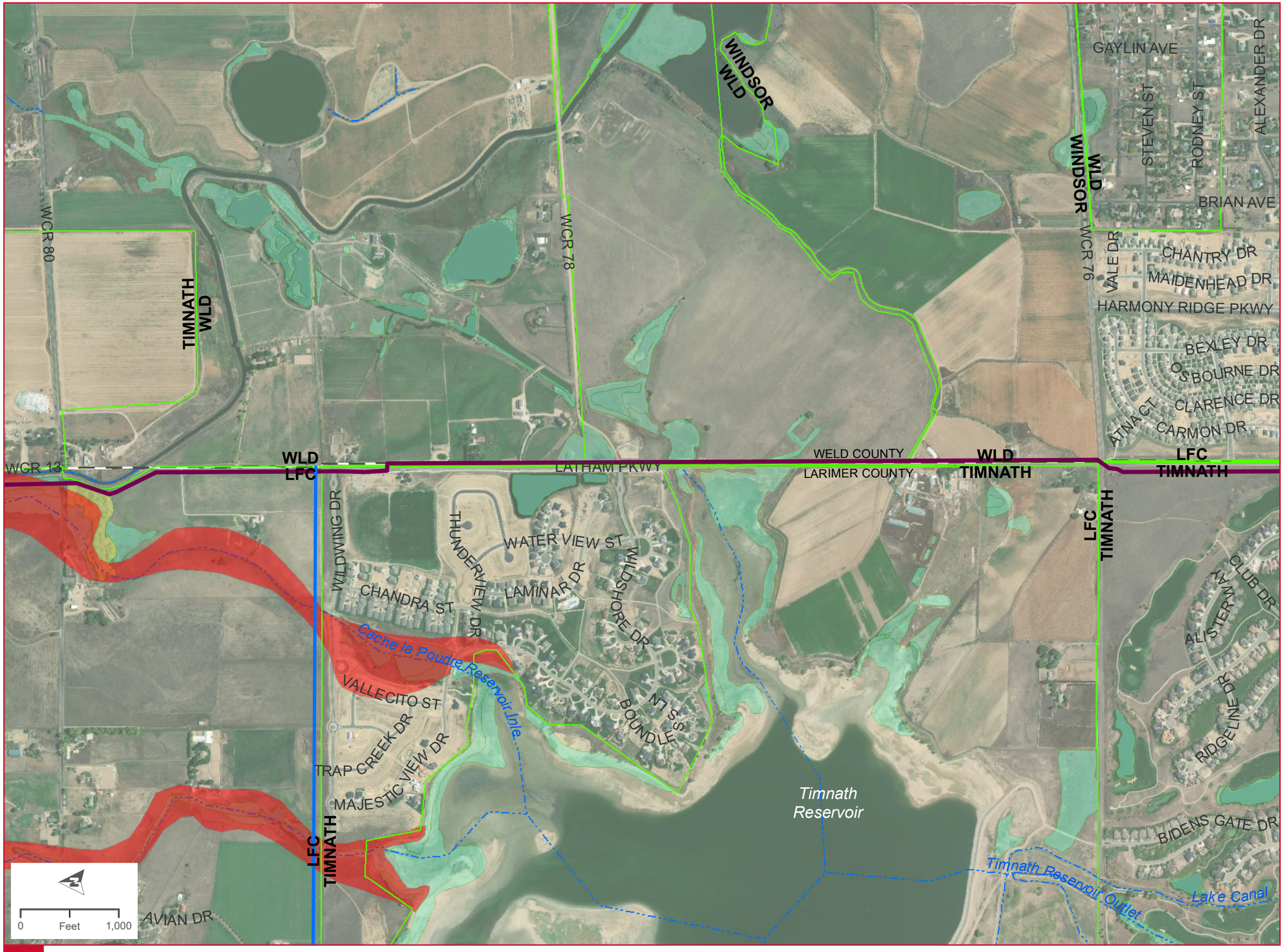

Legend

- County Line Pipeline
- Northern Tier Pipeline
- Poudre Intake Pipeline
- County Boundary
- Railroad
- Stream/Ditch
- City Boundary
- National Wetlands Inventory Wetlands*
- Riparian Corridor*
- 100 Year Floodplain
- Floodway
- Geologic Hazard

*See 1041 Permit Wetlands Memo for detailed information.

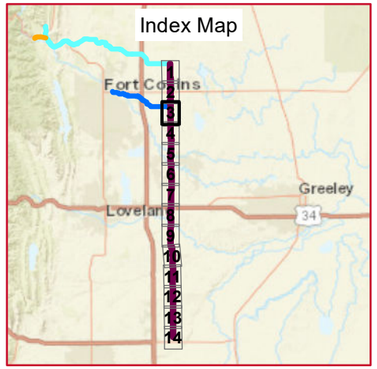

DATA SOURCES: Northern Water, Larimer County, HDR

NISP Northern Water Northern Integrated Supply Project

HDR

Dewberry

NORTHERN INTEGRATED SUPPLY PROJECT

PATH: \\DEN-GIS SRV1\GISDATA\PROJECTS\10151633_NORTHERN_WATER_NISP\MAP_DOCS\LARIMER COUNTY 1041 PERMIT COUNTY LINE\NISP_MAPBOOK_COUNTY_LINE_MAP3_ENVIRON..MXD - USER: MHARRIS - DATE: 2/10/2020

COUNTY LINE PIPELINE
SHEET 4 OF 14
MAP SERIES 3: ENVIRONMENTAL

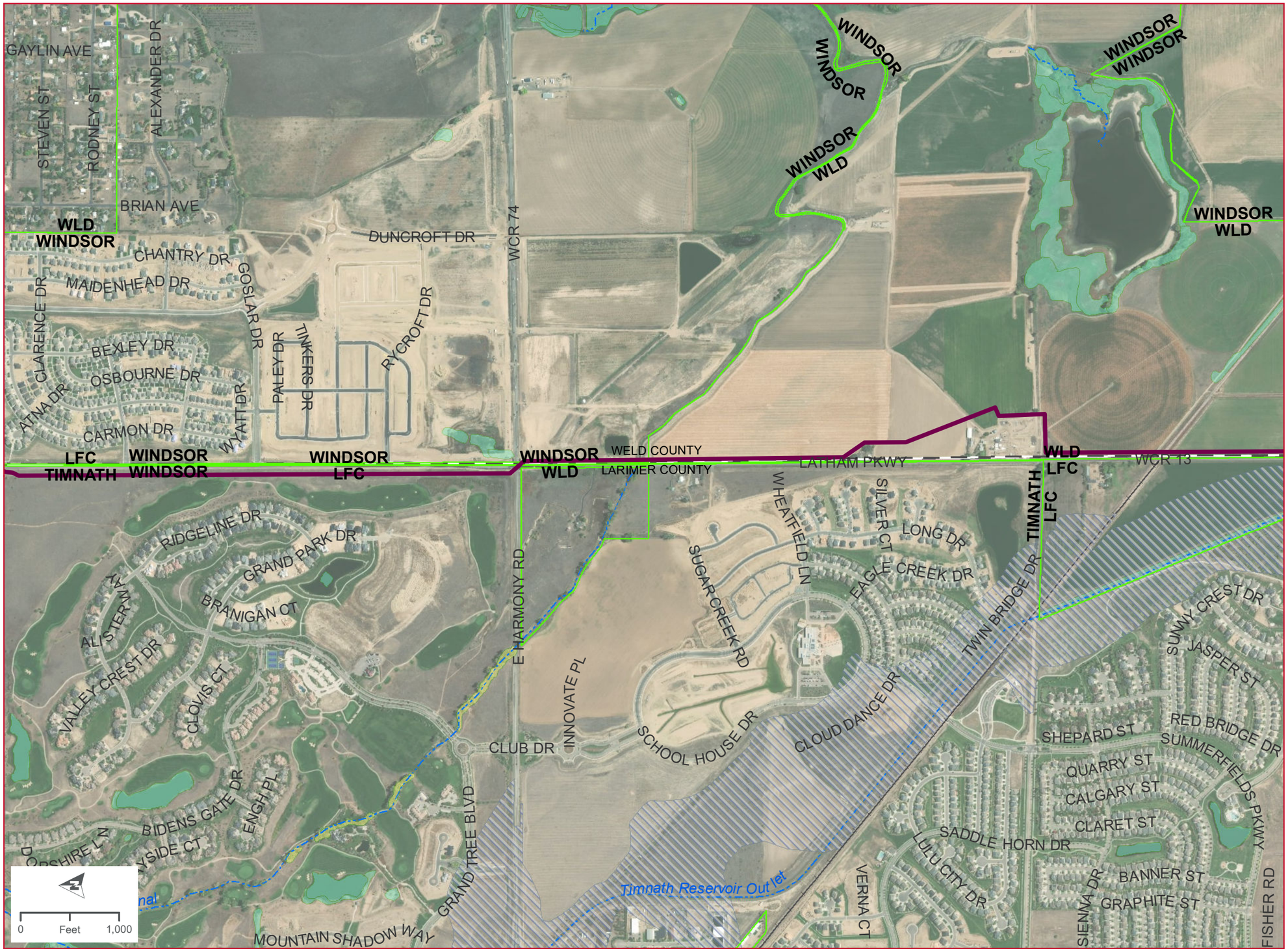

Legend

- County Line Pipeline
- Northern Tier Pipeline
- Poudre Intake Pipeline
- County Boundary
- Railroad
- Stream/Ditch
- City Boundary
- National Wetlands Inventory Wetlands*
- Riparian Corridor*
- 100 Year Floodplain
- Floodway
- Geologic Hazard

*See 1041 Permit Wetlands Memo for detailed information.

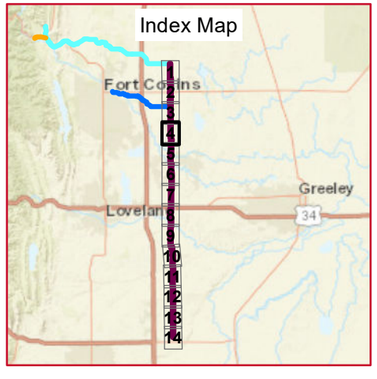

DATA SOURCES: Northern Water, Larimer County, HDR

NISP Northern Water Northern Integrated Supply Project

HDR

Dewberry

NORTHERN INTEGRATED SUPPLY PROJECT

PATH: \\DEN-GIS\SRV1\GISDATA\PROJECTS\10151633_NORTHERN_WATER_NISP\MAP_DOCS\LARIMER COUNTY 1041 PERMIT COUNTY LINE\NISP_MAPBOOK_COUNTY_LINE_MAP3_ENVIRON..MXD - USER: MHARRIS - DATE: 2/10/2020

COUNTY LINE PIPELINE
SHEET 5 OF 14
MAP SERIES 3: ENVIRONMENTAL

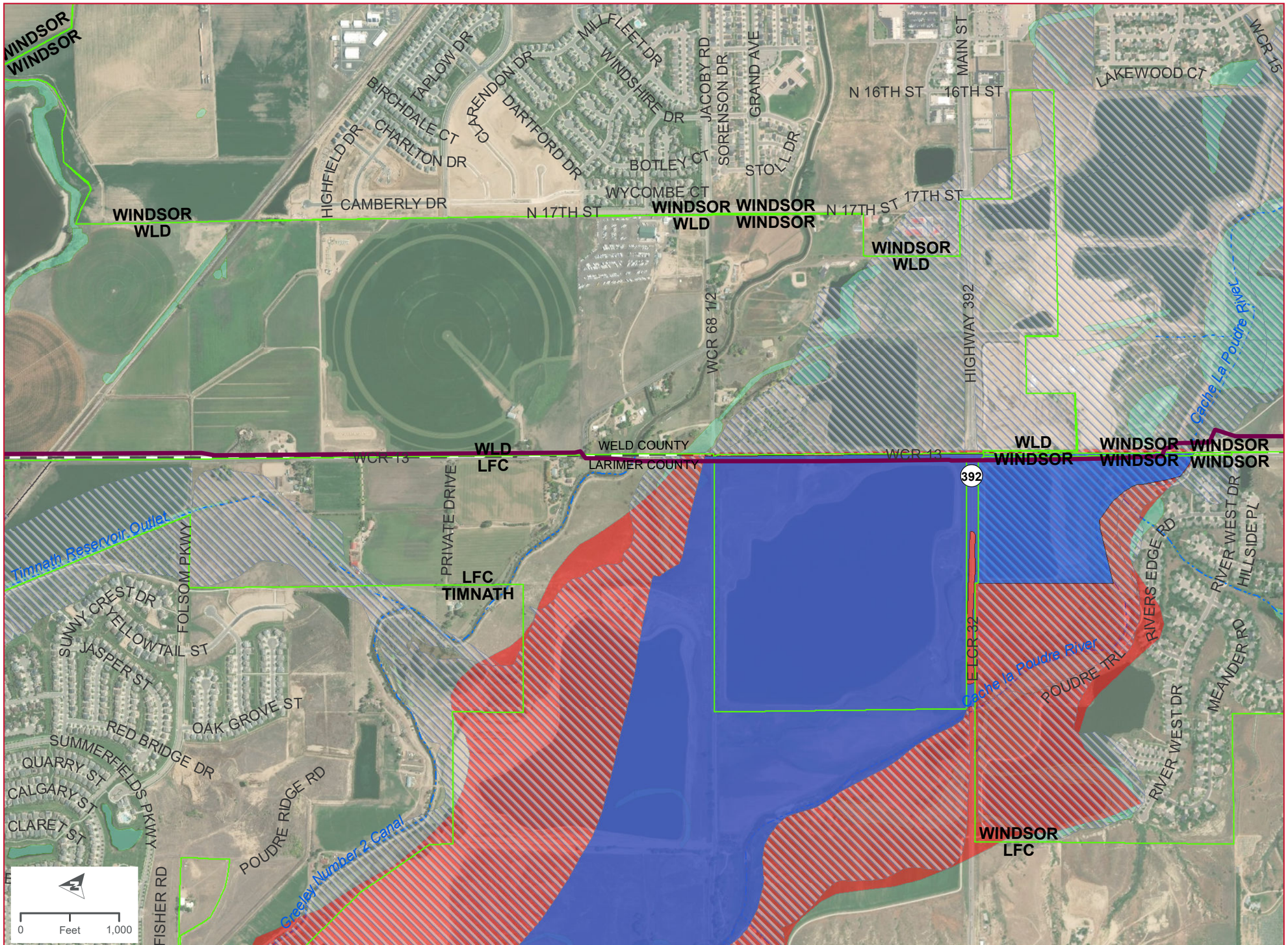

Legend

- County Line Pipeline
- Northern Tier Pipeline
- Poudre Intake Pipeline
- County Boundary
- Railroad
- Stream/Ditch
- City Boundary
- National Wetlands Inventory Wetlands*
- Riparian Corridor*
- 100 Year Floodplain
- Floodway
- Geologic Hazard

*See 1041 Permit Wetlands Memo for detailed information.

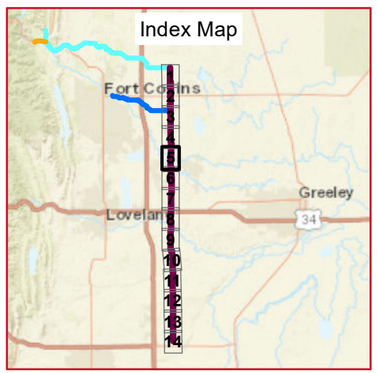

DATA SOURCES: Northern Water, Larimer County, HDR

NISP Northern Water
Northern Integrated Supply Project

HDR

Dewberry

NORTHERN INTEGRATED SUPPLY PROJECT

PATH: \\DEN-GIS SRV1\GISDATA\PROJECTS\10151633_NORTHERN_WATER_NISP\MAP_DOCS\LARIMER COUNTY 1041 PERMIT COUNTY LINE\NISP_MAPBOOK_COUNTY_LINE_MAP3_ENVIRON..MXD - USER: MHARRIS - DATE: 2/10/2020

COUNTY LINE PIPELINE
SHEET 6 OF 14
MAP SERIES 3: ENVIRONMENTAL

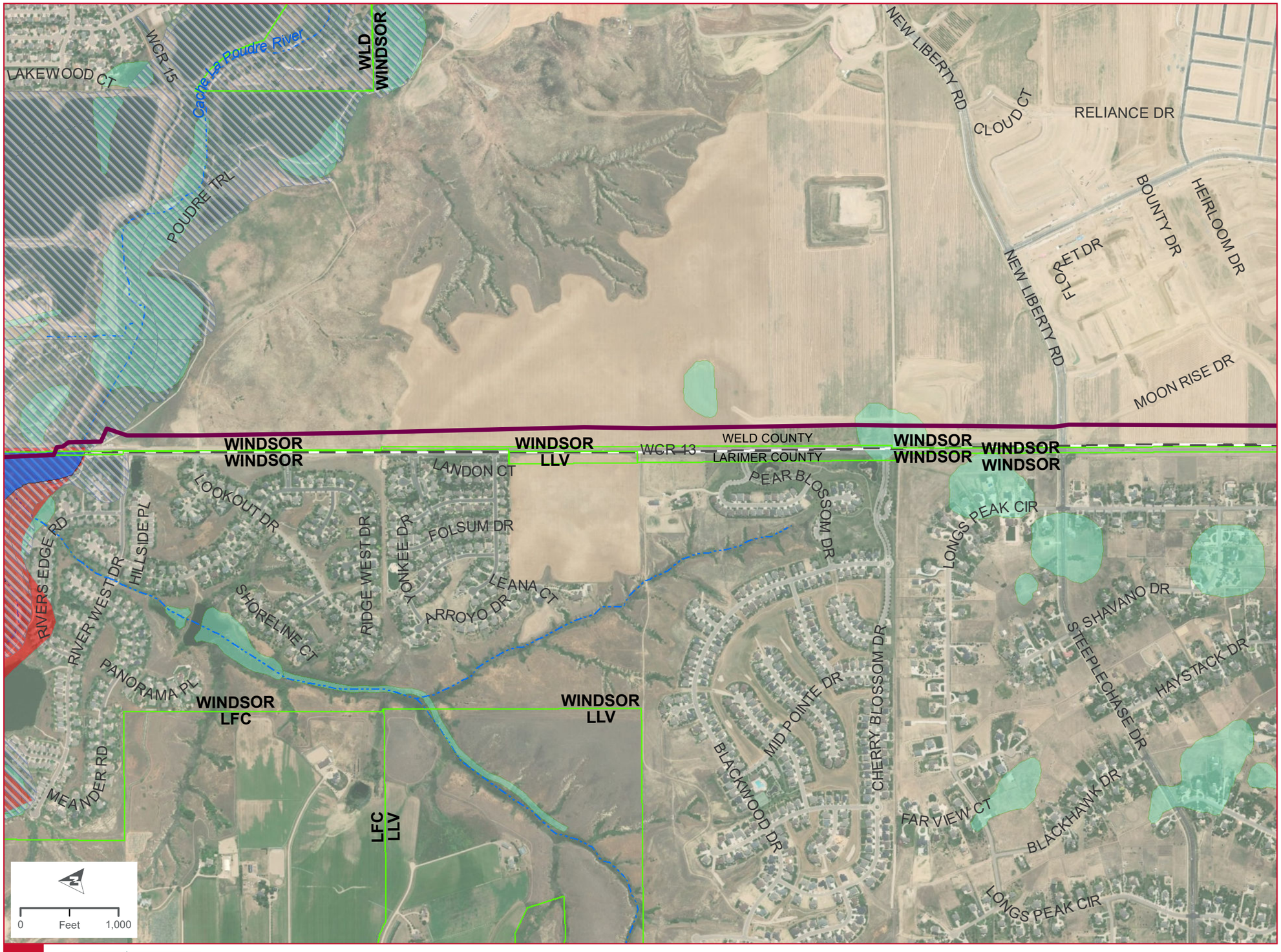

Legend

- County Line Pipeline
- Northern Tier Pipeline
- Poudre Intake Pipeline
- County Boundary
- Railroad
- Stream/Ditch
- City Boundary
- National Wetlands Inventory Wetlands*
- Riparian Corridor*
- 100 Year Floodplain
- Floodway
- Geologic Hazard

*See 1041 Permit Wetlands Memo for detailed information.

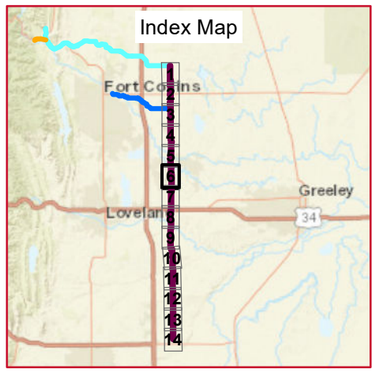

DATA SOURCES: Northern Water, Larimer County, HDR

NISP Northern Water Northern Integrated Supply Project

HDR

Dewberry

NORTHERN INTEGRATED SUPPLY PROJECT

PATH: \\DEN-GISSRV1\GISDATA\PROJECTS\10151633_NORTHERN_WATER_NISP\MAP_DOCS\LARIMER COUNTY 1041 PERMIT COUNTY LINE\NISP_MAPBOOK_COUNTY_LINE_MAP3_ENVIRON..MXD - USER: MHARRIS - DATE: 2/10/2020

COUNTY LINE PIPELINE
SHEET 7 OF 14
MAP SERIES 3: ENVIRONMENTAL

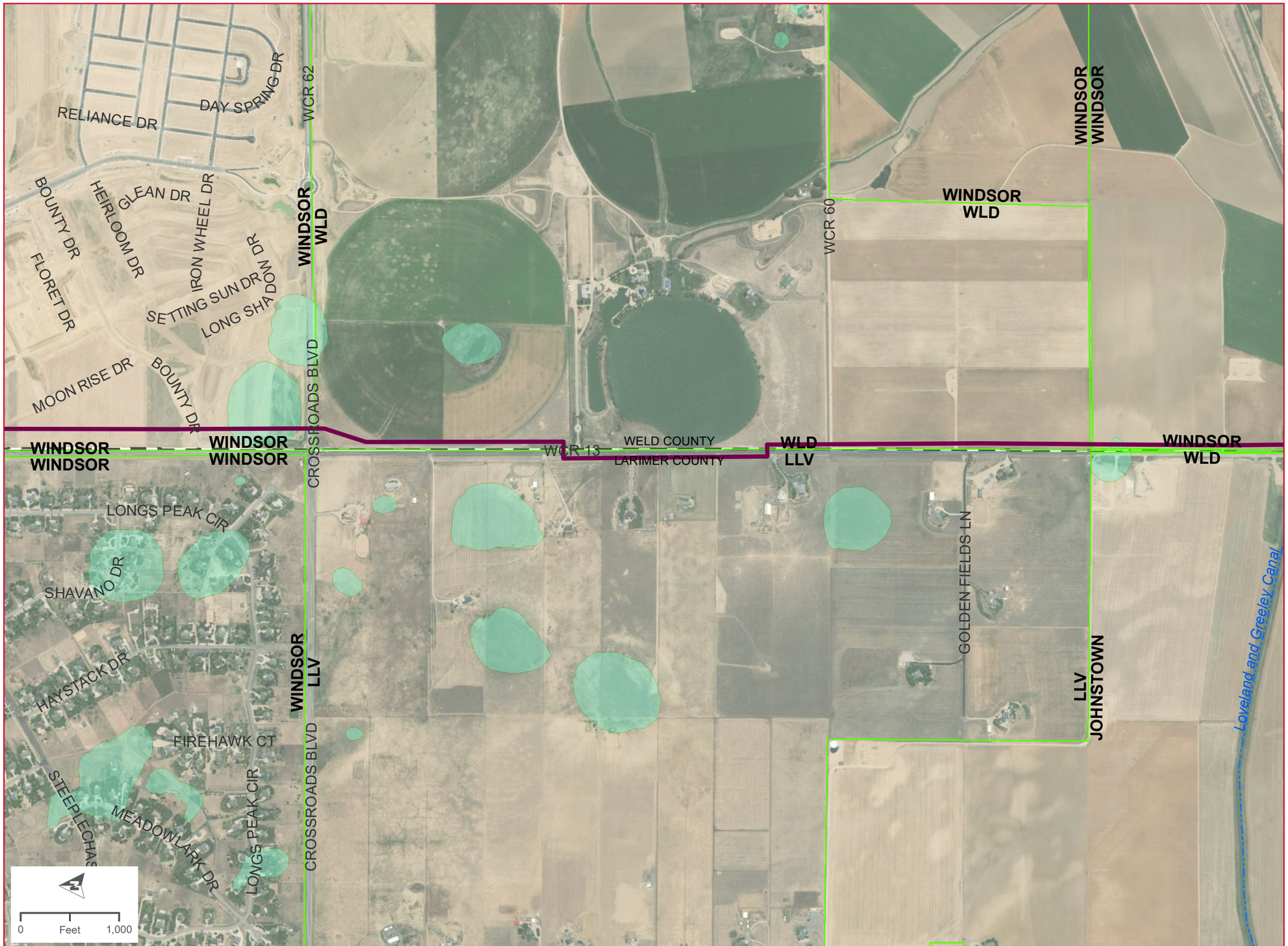

Legend

- County Line Pipeline
- Northern Tier Pipeline
- Poudre Intake Pipeline
- County Boundary
- Railroad
- Stream/Ditch
- City Boundary
- National Wetlands Inventory Wetlands*
- Riparian Corridor*
- 100 Year Floodplain
- Floodway
- Geologic Hazard

*See 1041 Permit Wetlands Memo for detailed information.

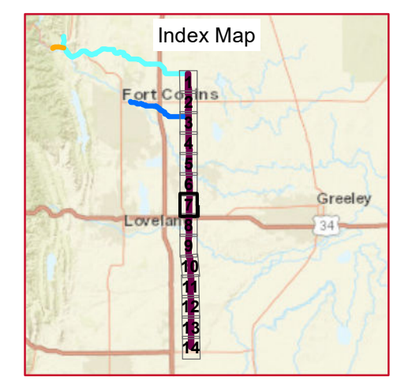

DATA SOURCES: Northern Water, Larimer County, HDR

NISP Northern Water Northern Integrated Supply Project

HDR

Dewberry

NORTHERN INTEGRATED SUPPLY PROJECT

PATH: \\DEN-GISSRV1\GISDATA\PROJECTS\10151633_NORTHERN_WATER_NISP\MAP_DOCS\LARIMER COUNTY 1041 PERMIT COUNTY LINE\NISP_MAPBOOK_COUNTY_LINE_MAP3_ENVIRON..MXD - USER: MHARRIS - DATE: 2/10/2020

COUNTY LINE PIPELINE
SHEET 8 OF 14
MAP SERIES 3: ENVIRONMENTAL

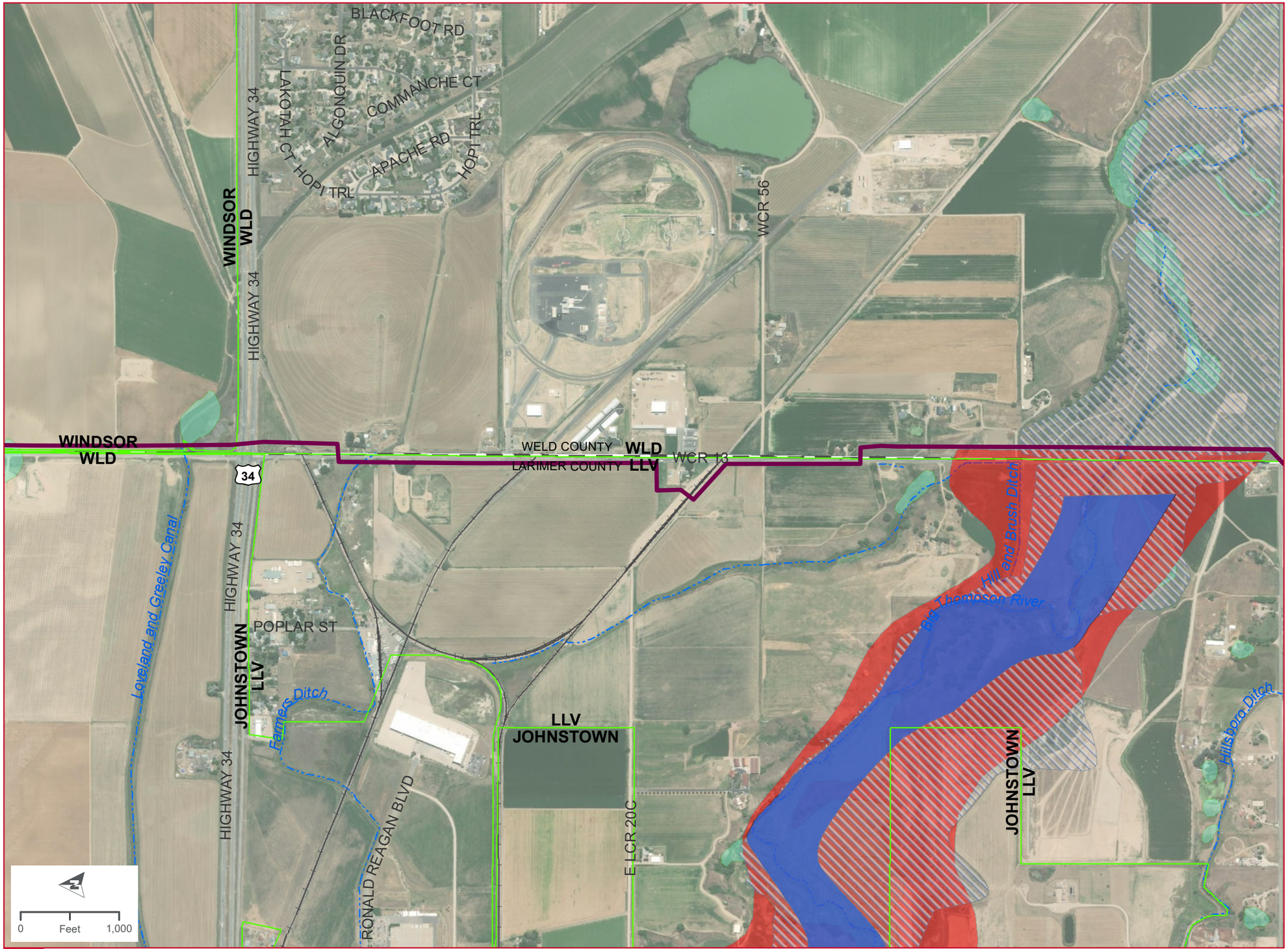

Legend

- County Line Pipeline
- Northern Tier Pipeline
- Poudre Intake Pipeline
- County Boundary
- Railroad
- Stream/Ditch
- City Boundary
- National Wetlands Inventory Wetlands*
- Riparian Corridor*
- 100 Year Floodplain
- Floodway
- Geologic Hazard

*See 1041 Permit Wetlands Memo for detailed information.

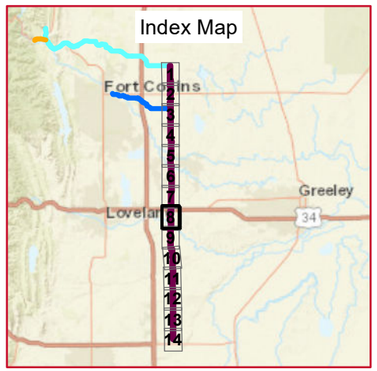

DATA SOURCES: Northern Water, Larimer County, HDR

NISP Northern Water Northern Integrated Supply Project

HDR

Dewberry

NORTHERN INTEGRATED SUPPLY PROJECT

PATH: \\DEN-GISSRV1\GISDATA\PROJECTS\10151633_NORTHERN_WATER_NISP\MAP_DOCS\LARIMER COUNTY 1041 PERMIT COUNTY LINE\NISP_MAPBOOK_COUNTY_LINE_MAP3_ENVIRON..MXD - USER: MHARRIS - DATE: 2/10/2020

COUNTY LINE PIPELINE
SHEET 9 OF 14
MAP SERIES 3: ENVIRONMENTAL

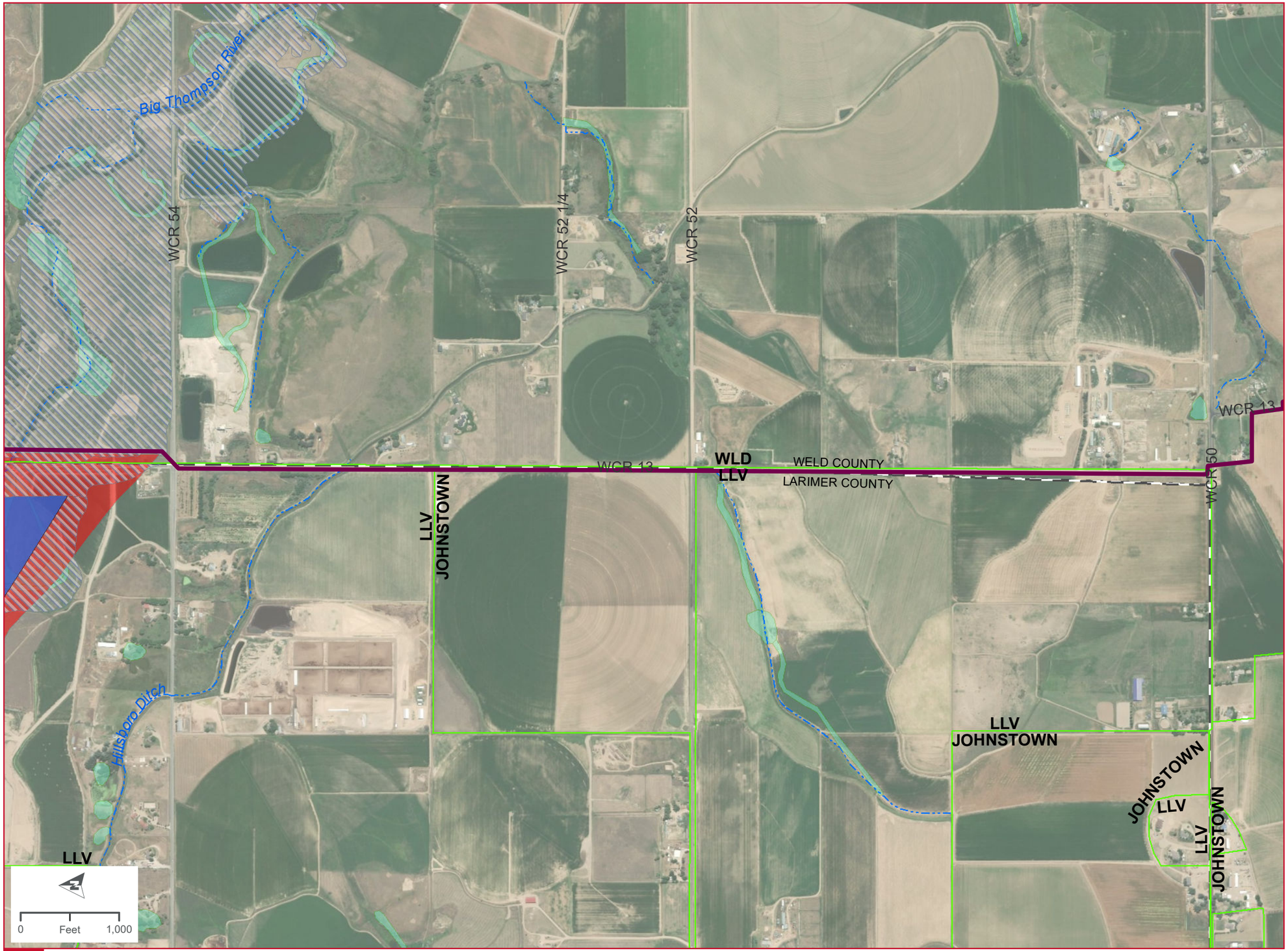

Legend

- County Line Pipeline
- Northern Tier Pipeline
- Poudre Intake Pipeline
- County Boundary
- Railroad
- Stream/Ditch
- City Boundary
- National Wetlands Inventory Wetlands*
- Riparian Corridor*
- 100 Year Floodplain
- Floodway
- Geologic Hazard

*See 1041 Permit Wetlands Memo for detailed information.

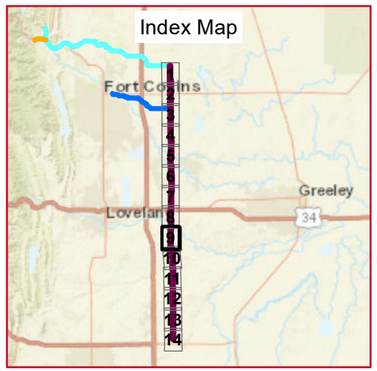

DATA SOURCES: Northern Water, Larimer County, HDR

NISP Northern Water Northern Integrated Supply Project

HDR

Dewberry

NORTHERN INTEGRATED SUPPLY PROJECT

PATH: \\DEN-GISSRV1\GISDATA\PROJECTS\10151633_NORTHERN_WATER_NISP\MAP_DOCS\LARIMER COUNTY 1041 PERMIT COUNTY LINE\NISP_MAPBOOK_COUNTY_LINE_MAP3_ENVIRON..MXD - USER: MHARRIS - DATE: 2/10/2020

COUNTY LINE PIPELINE
SHEET 10 OF 14
MAP SERIES 3: ENVIRONMENTAL

Legend

- County Line Pipeline
- Northern Tier Pipeline
- Poudre Intake Pipeline
- County Boundary
- Railroad
- Stream/Ditch
- City Boundary
- National Wetlands Inventory Wetlands*
- Riparian Corridor*
- 100 Year Floodplain
- Floodway
- Geologic Hazard

*See 1041 Permit Wetlands Memo for detailed information.

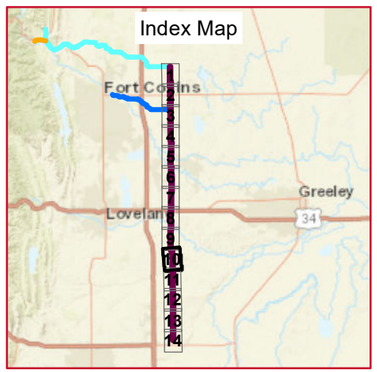

DATA SOURCES: Northern Water, Larimer County, HDR

NISP Northern Water Northern Integrated Supply Project

HDR

Dewberry

NORTHERN INTEGRATED SUPPLY PROJECT

PATH: \\DEN-GISSRV1\GISDATA\PROJECTS\10151633_NORTHERN_WATER_NISP\MAP_DOCS\LARIMER COUNTY 1041 PERMIT COUNTY LINE\NISP_MAPBOOK_COUNTY_LINE_MAP3_ENVIRON..MXD - USER: MHARRIS - DATE: 2/10/2020

COUNTY LINE PIPELINE
SHEET 11 OF 14
MAP SERIES 3: ENVIRONMENTAL

Legend

- County Line Pipeline
- Northern Tier Pipeline
- Poudre Intake Pipeline
- County Boundary
- Railroad
- Stream/Ditch
- City Boundary
- National Wetlands Inventory Wetlands*
- Riparian Corridor*
- 100 Year Floodplain
- Floodway
- Geologic Hazard

*See 1041 Permit Wetlands Memo for detailed information.

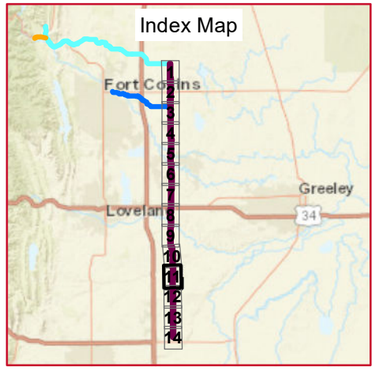

DATA SOURCES: Northern Water, Larimer County, HDR

NISP Northern Water Northern Integrated Supply Project

HDR

Dewberry

NORTHERN INTEGRATED SUPPLY PROJECT

PATH: \\DEN-GISSRV1\GISDATA\PROJECTS\10151633_NORTHERN_WATER_NISP\MAP_DOCS\LARIMER COUNTY 1041 PERMIT COUNTY LINE\NISP_MAPBOOK_COUNTY_LINE_MAP3_ENVIRON..MXD - USER: MHARRIS - DATE: 2/10/2020

COUNTY LINE PIPELINE
SHEET 12 OF 14
MAP SERIES 3: ENVIRONMENTAL

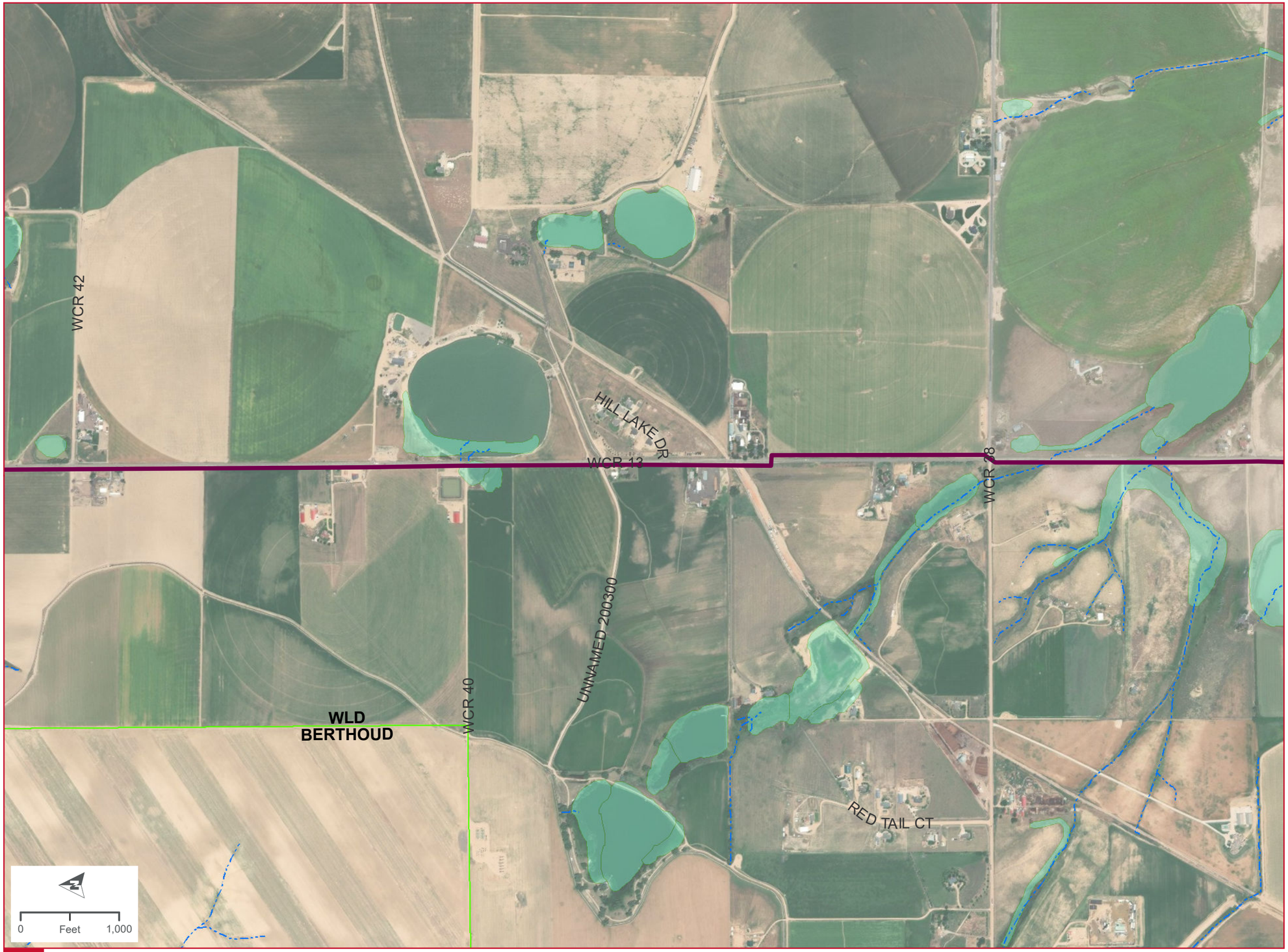

Legend

- County Line Pipeline
- Northern Tier Pipeline
- Poudre Intake Pipeline
- County Boundary
- Railroad
- Stream/Ditch
- City Boundary
- National Wetlands Inventory Wetlands*
- Riparian Corridor*
- 100 Year Floodplain
- Floodway
- Geologic Hazard

*See 1041 Permit Wetlands Memo for detailed information.

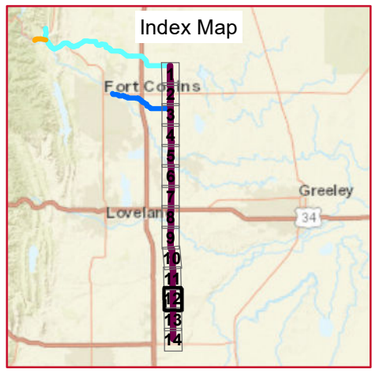

DATA SOURCES: Northern Water, Larimer County, HDR

NISP Northern Water Northern Integrated Supply Project

HDR

Dewberry

NORTHERN INTEGRATED SUPPLY PROJECT

PATH: \\DEN-GISSRV1\GISDATA\PROJECTS\10151633_NORTHERN_WATER_NISP\MAP_DOCS\LARIMER COUNTY 1041 PERMIT COUNTY LINE\NISP_MAPBOOK_COUNTY_LINE_MAP3_ENVIRON..MXD - USER: MHARRIS - DATE: 2/10/2020

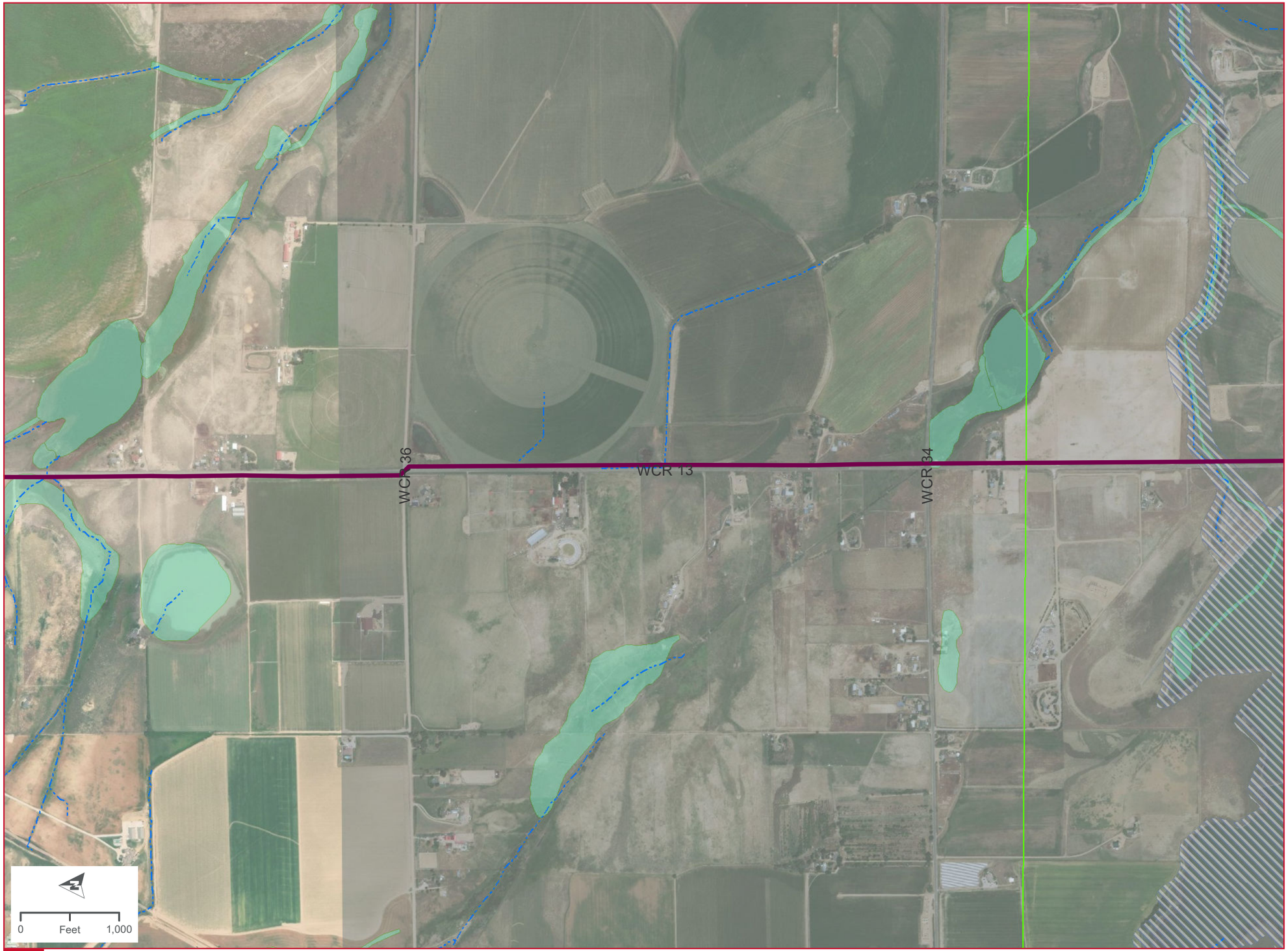

COUNTY LINE PIPELINE
SHEET 13 OF 14
MAP SERIES 3: ENVIRONMENTAL

Legend

- County Line Pipeline
- Northern Tier Pipeline
- Poudre Intake Pipeline
- County Boundary
- Railroad
- Stream/Ditch
- City Boundary
- National Wetlands Inventory Wetlands*
- Riparian Corridor*
- 100 Year Floodplain
- Floodway
- Geologic Hazard

*See 1041 Permit Wetlands Memo for detailed information.

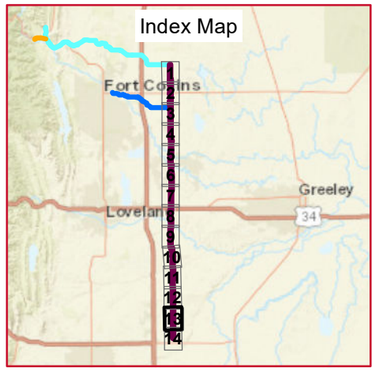

DATA SOURCES: Northern Water, Larimer County, HDR

NISP Northern Water
Northern Integrated Supply Project

HDR Dewberry

NORTHERN INTEGRATED SUPPLY PROJECT

PATH: \\DEN-GISSRV1\GISDATA\PROJECTS\10151633_NORTHERN_WATER_NISP\MAP_DOCS\LARIMER COUNTY 1041 PERMIT COUNTY LINE\NISP_MAPBOOK_COUNTY_LINE_MAP3_ENVIRON..MXD - USER: MHARRIS - DATE: 2/10/2020

COUNTY LINE PIPELINE
SHEET 14 OF 14
MAP SERIES 3: ENVIRONMENTAL

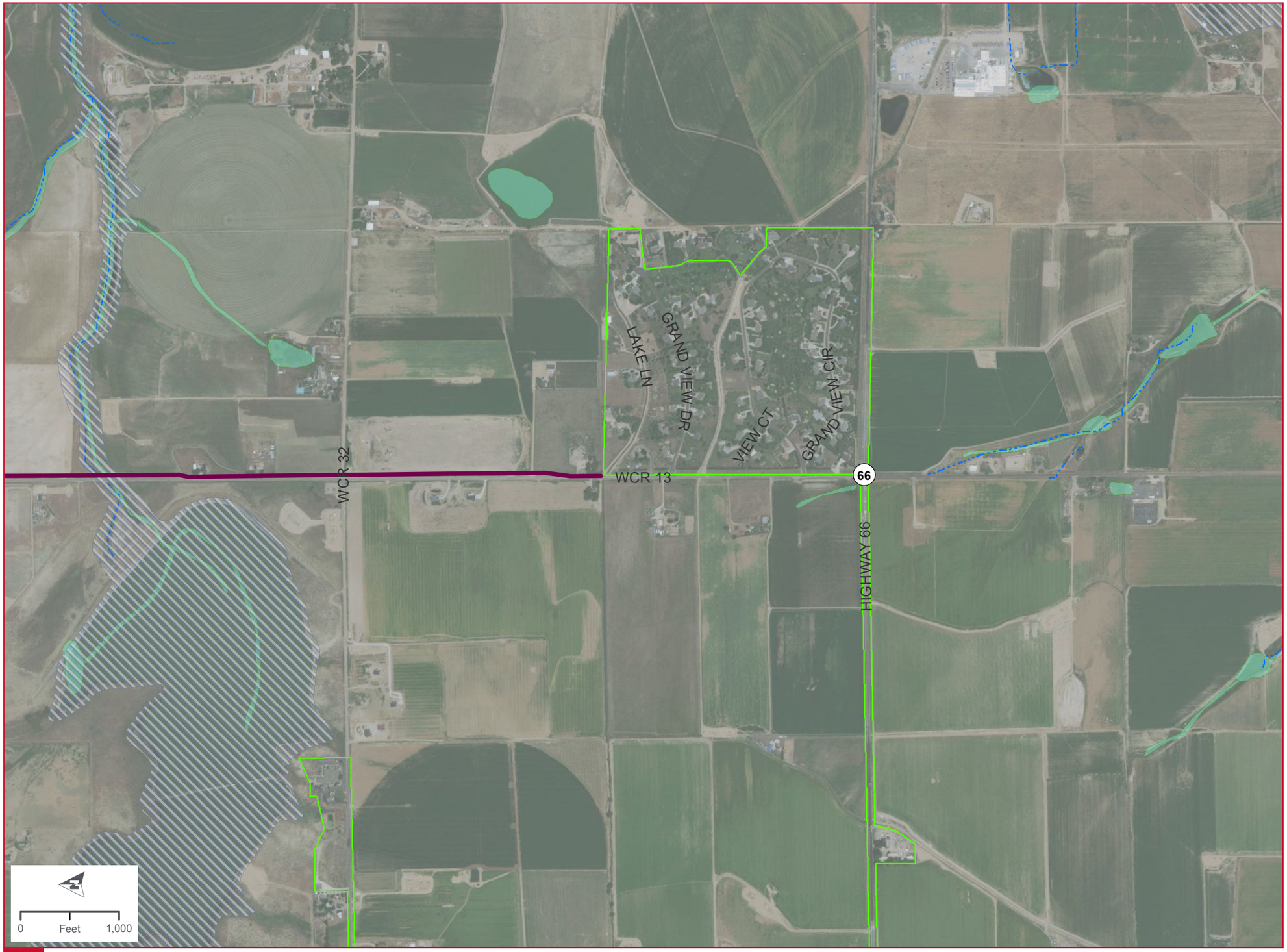

Legend

- County Line Pipeline
- Northern Tier Pipeline
- Poudre Intake Pipeline
- County Boundary
- Railroad
- Stream/Ditch
- City Boundary
- National Wetlands Inventory Wetlands*
- Riparian Corridor*
- 100 Year Floodplain
- Floodway
- Geologic Hazard

*See 1041 Permit Wetlands Memo for detailed information.

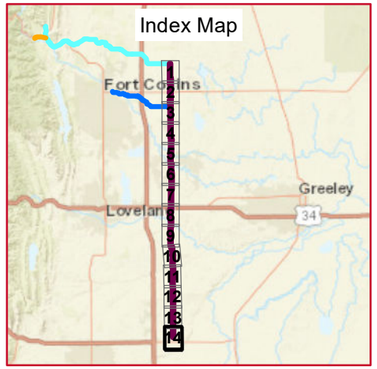

DATA SOURCES: Northern Water, Larimer County, HDR

NISP Northern Water Northern Integrated Supply Project

HDR

Dewberry

NORTHERN INTEGRATED SUPPLY PROJECT

PATH: \\DEN-GISSRV1\GISDATA\PROJECTS\10151633_NORTHERN_WATER_NISP\MAP_DOCS\LARIMER COUNTY 1041 PERMIT COUNTY LINE\NISP_MAPBOOK_COUNTY_LINE_MAP3_ENVIRON..MXD - USER: MHARRIS - DATE: 2/10/2020