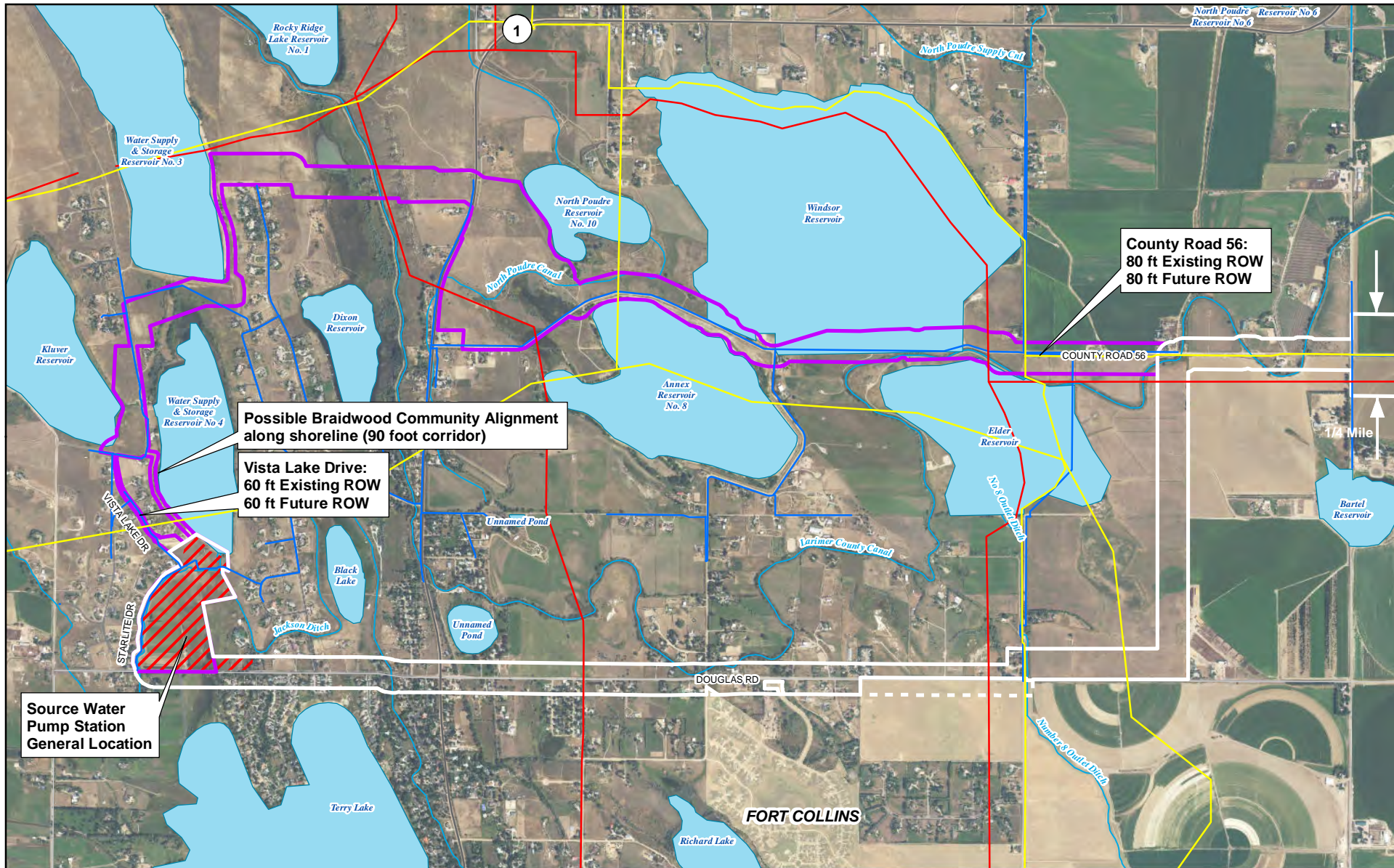


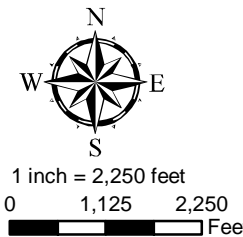
## Section 6 Reduced 1041 Site Permit Maps

This section addresses *Larimer County Procedural Guide for 1041 Permits*, Item 6.

As discussed during the Pre-Application Conference with Larimer County Planning staff on May 26, 2016, Thornton will supply final alignment and construction plans to Larimer County prior to construction to meet 1041 Site Permit Map requirements. Construction plans are anticipated to be delivered in multiple packages. **Figure 6-1S** and **Figure 6-1aS** show the Reduced 1041 Site Permit Maps for the Alternative 3 (Option C) Corridor and Alternative I-25 Crossing Corridor, respectively (8 ½" x 11" sheets).



  
**CITY OF THORNTON**  
**COLORADO**  
 12450 WASHINGTON ST  
 THORNTON, CO 80241-2405  
 1/14/2019



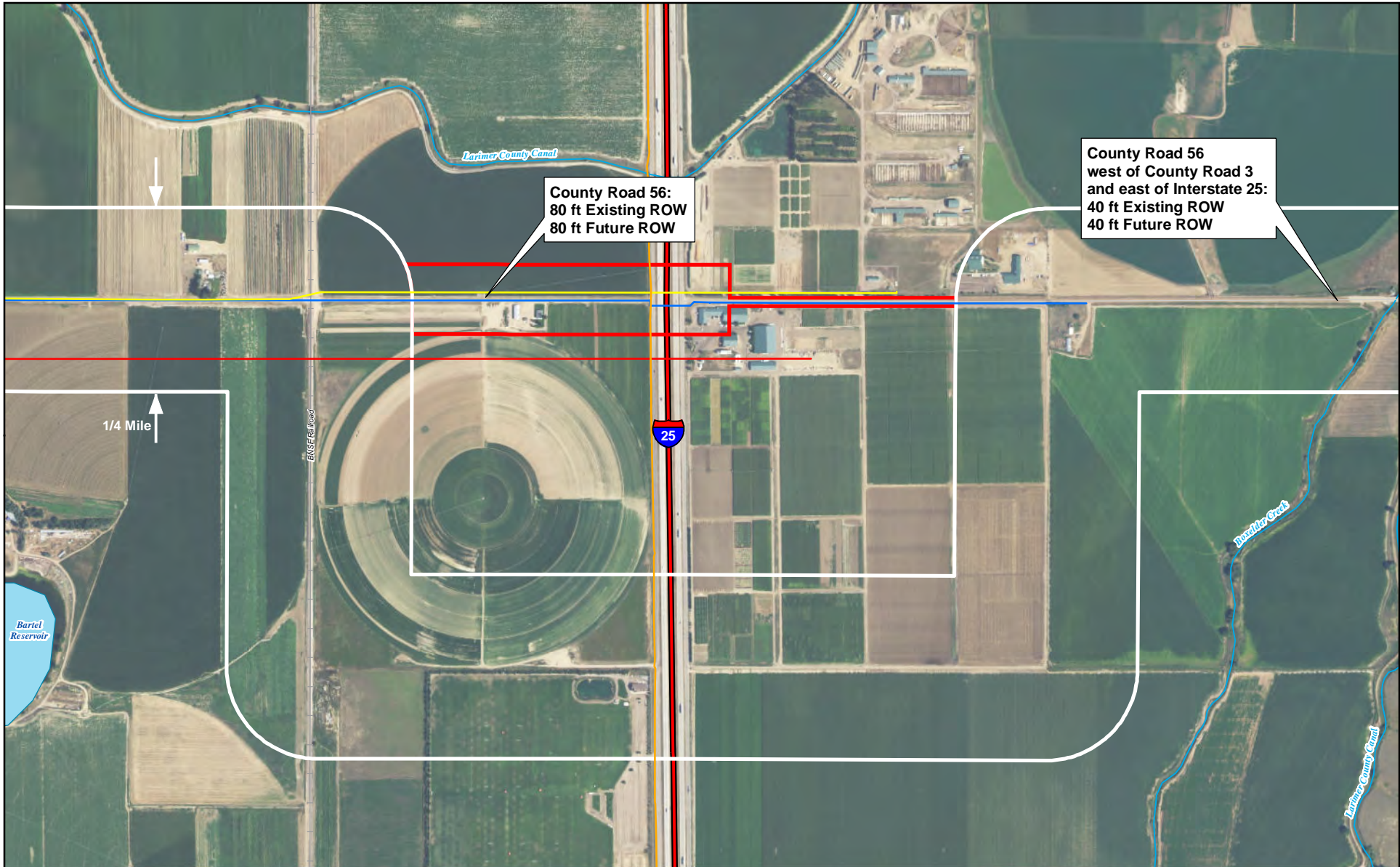
- |  |                              |
|--|------------------------------|
| Alternative 3 (Option C) Corridor                  | Lake/Reservoir               |
| TWP Corridor in Unincorporated Larimer County      | River/Stream/Canal/Ditch     |
| TWP Corridor outside Unincorporated Larimer County | Telecommunications Line      |
| *Source Water Pump Station General Location        | Gas Line                     |
| Water Tank General Location                        | Electrical Transmission Line |
| County Boundary                                    | Sanitary Sewer Line          |
| Railroad   | Water Pipeline               |


- Corporate Boundaries Crossed by the Proposed Corridor**
- |  |              |
|--|--------------|
|  | Fort Collins |
|  | Johnstown    |
|  | Loveland     |
|  | Timnath      |
|  | Wellington   |
|  | Windsor      |

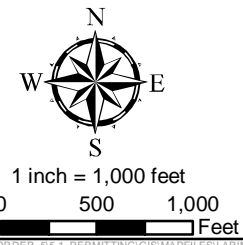
\* Final location of the Source Water Pump Station will be determined during design development. Thornton will submit a Site Plan Review permit application to Larimer County after design has progressed to the level necessary to submit the application.

**Figure 6-1S**  
**Reduced 1041 Site Permit**  
**Map for Alternative 3**  
**(Option C) Corridor**

Sources: NHD, USGS, CDWR, Larimer County, CDOT, City of Thornton, DRCOG, NAIP, Zayo, Xcel Energy, Penwell, Tri-State Power, Town of Windsor, Northern Water, NWCWLD, ELCO



  
**CITY OF THORNTON**  
**COLORADO**  
 12450 WASHINGTON ST  
 THORNTON, CO 80241-2405  
 1/17/2019



- ▬ Alternative I-25 Crossing Corridor
- TWP Corridor in Unincorporated Larimer County
- TWP Corridor outside Unincorporated Larimer County
- County Boundary
- Railroad
- Lake/Reservoir
- River/Stream/Canal/Ditch
- Telecommunications Line
- Gas Line
- Electrical Transmission Line
- Sanitary Sewer Line
- Water Pipeline

- Corporate Boundaries Crossed by the Proposed Corridor**
- Fort Collins
  - Johnstown
  - Loveland
  - Timnath
  - Wellington
  - Windsor

**Figure 6-1aS**  
**Reduced 1041 Site Permit**  
**Map for Alternative I-25**  
**Crossing Corridor**

Sources: NHD, USGS, CDWR, Larimer County, CDOT, City of Thornton, DRCOG, NAIP, Zayo, Xcel Energy, Penwell, Tri-State Power, Town of Windsor, Northern Water, NWCWD, ELCO