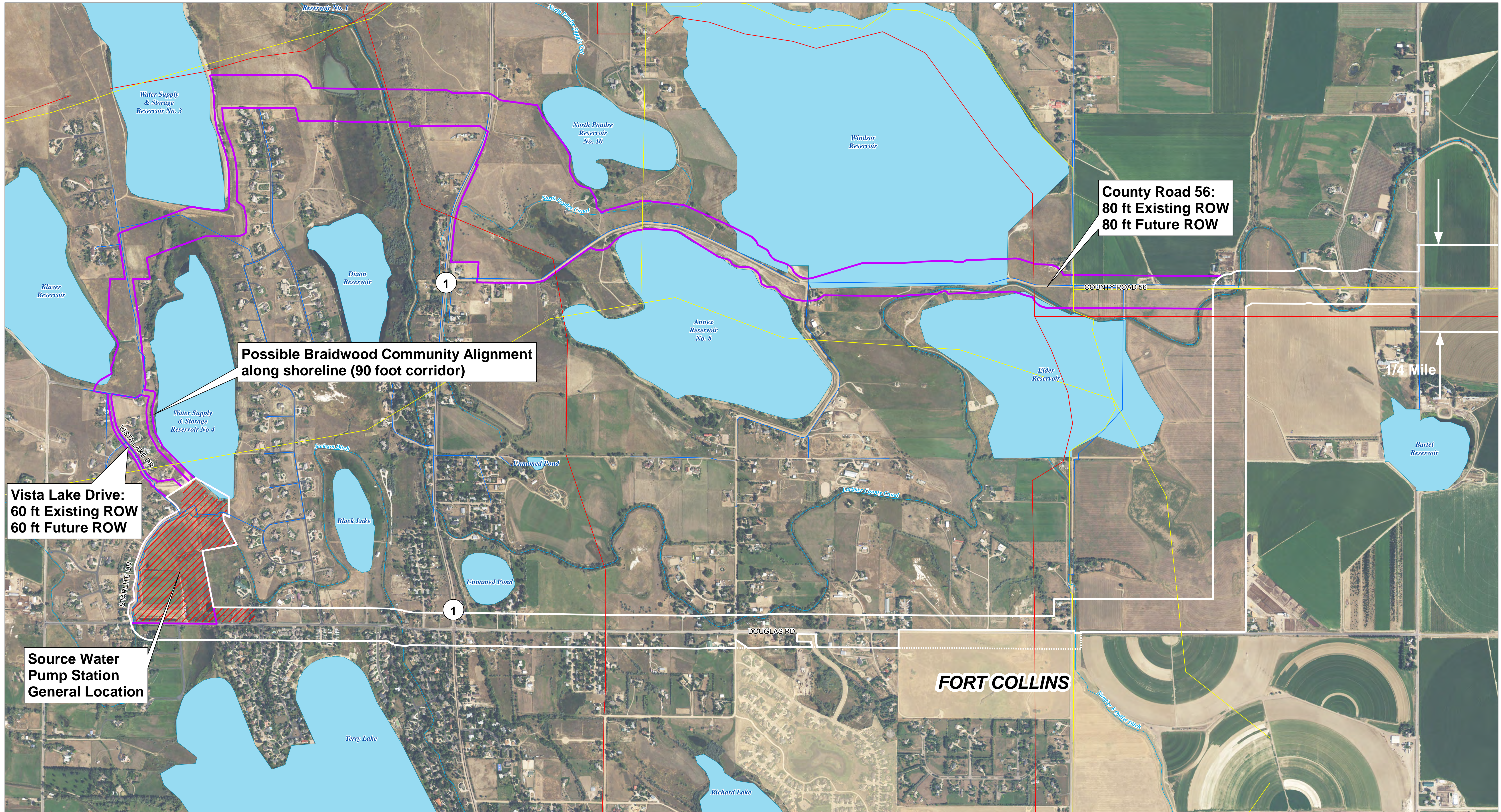


Section 5 1041 Permit Site Maps

This section addresses *Larimer County Procedural Guide for 1041 Permits*, Item 5.

As discussed during the Pre-Application Conference with Larimer County Planning staff on May 26, 2016, Thornton will supply final alignment and construction plans to Larimer County prior to construction to meet 1041 Permit Site Map requirements. Construction plans are anticipated to be delivered in multiple packages. **Figure 5-1S** and **Figure 5-1aS** show the 1041 Permit Site Maps for the Alternative 3 (Option C) Corridor and Alternative I-25 Crossing Corridor, respectively (24" x 36" sheets).

Thornton Water Project



Possible Braidwood Community Alignment along shoreline (90 foot corridor)

**County Road 56:
80 ft Existing ROW
80 ft Future ROW**

**Vista Lake Drive:
60 ft Existing ROW
60 ft Future ROW**

**Source Water Pump Station
General Location**

1/4 Mile

FORT COLLINS

CITY OF THORNTON COLORADO

Thornton WATER PROJECT

12450 WASHINGTON ST
THORNTON, CO 80241-2405

1/14/2019

0 650 1,300 Feet

1 inch = 650 feet

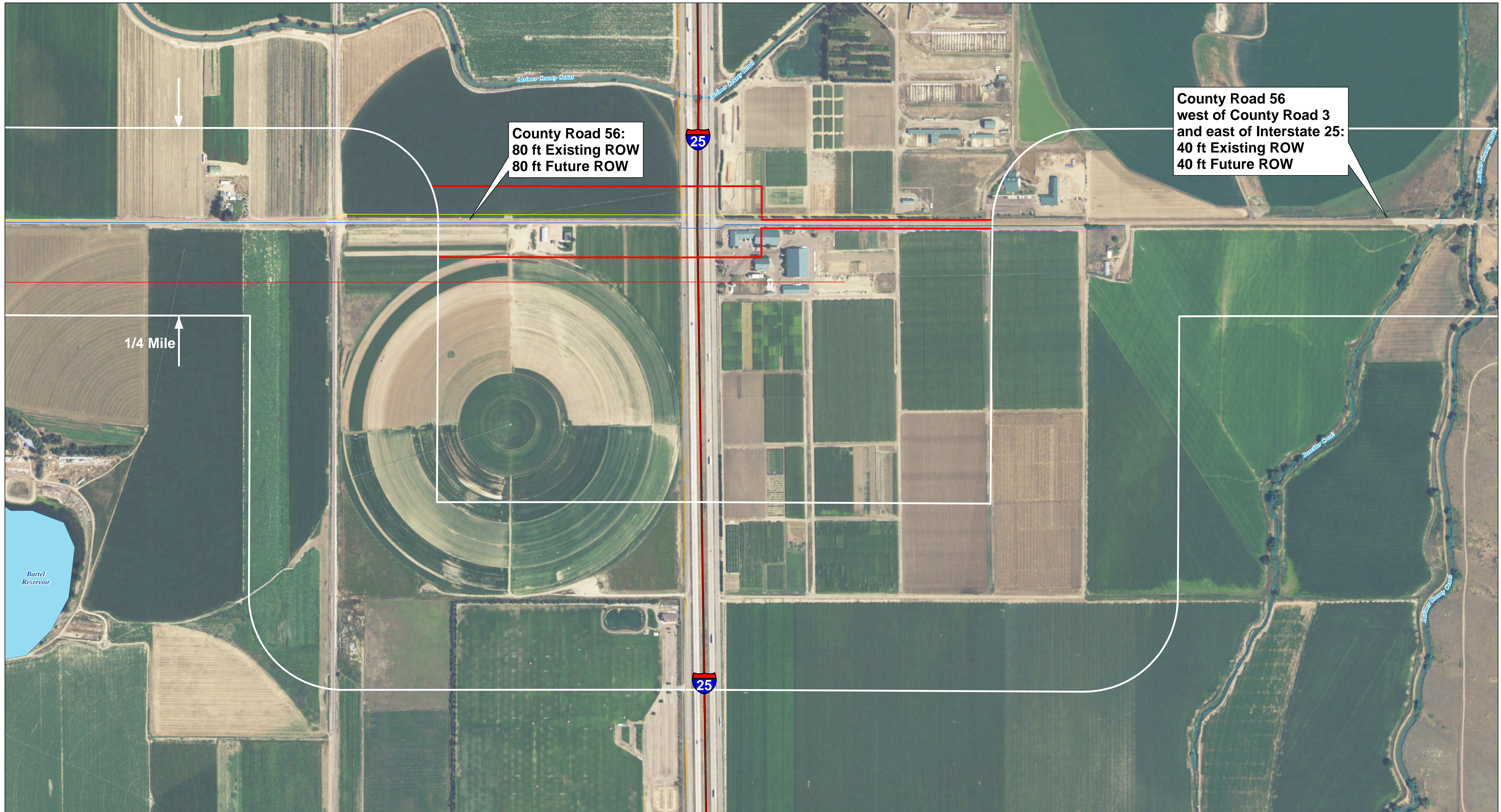
Alternative 3 (Option C) Corridor	Lake/Reservoir	Boundaries Crossed by the Proposed Corridor Corporate Boundary
TWP Corridor in Unincorporated Larimer County	River/Stream/Canal/Ditch	Fort Collins
TWP Corridor outside Unincorporated Larimer County	Telecommunications Line	Johnstown
Source Water Pump Station General Location	Gas Line	Loveland
Water Tank General Location	Electrical Transmission Line	Timnath
County Boundary	Sanitary Sewer Line	Wellington
Railroad	Water Pipeline	Windsor

**Figure 5-1S
1041 Permit Site Map
for Alternative 3
(Option C) Corridor**

Sources: NHD, USGS, CDWR, Larimer and Weld Counties, CDOT, City of Thornton, DRCOG, NAIP, Zayo, Xcel Energy, Penwell, Tri-State Power, Town of Windsor, Northern Water, NWCWD, ELCO

* Final location of the Source Water Pump Station will be determined during design development. Thornton will submit a Site Plan Review permit application to Larimer County after design has progressed to the level necessary to submit the application.

Thornton Water Project



County Road 56:
80 ft Existing ROW
80 ft Future ROW

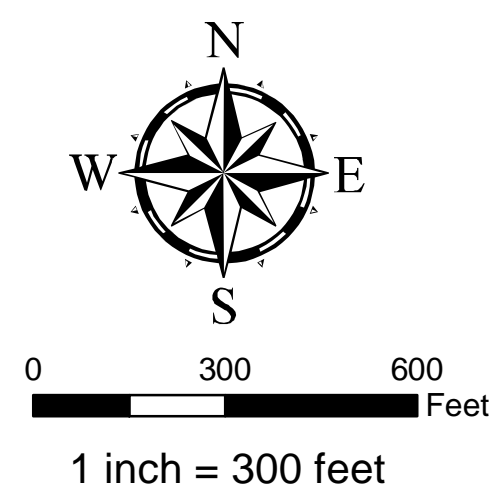
County Road 56
west of County Road 3
and east of Interstate 25:
40 ft Existing ROW
40 ft Future ROW













1/4 Mile







**CITY OF THORNTON
COLORADO**

 12450 WASHINGTON ST
THORNTON, CO 80241-2405

1/17/2019



-  Alternative I-25 Crossing Corridor
-  TWP Corridor in Unincorporated Larimer County
-  TWP Corridor outside Unincorporated Larimer County
-  County Boundary
-  Railroad
-  Lake/Reservoir
-  River/Stream/Canal/Ditch
-  Telecommunications Line
-  Gas Line
-  Electrical Transmission Line
-  Sanitary Sewer Line
-  Water Pipeline

- Boundaries Crossed by the Proposed Corridor Corporate Boundary**
-  Fort Collins
 -  Johnstown
 -  Loveland
 -  Timnath
 -  Wellington
 -  Windsor

**Figure 5-1aS
1041 Permit Site Map
for Alternative I-25
Crossing Corridor**

Sources: NHD, USGS, CDWR, Larimer and Weld Counties, CDOT, City of Thornton, DRCOG, NAIP, Zayo, Xcel Energy, Penwell, Tri-State Power, Town of Windsor, Northern Water, NWCWD, ELCO