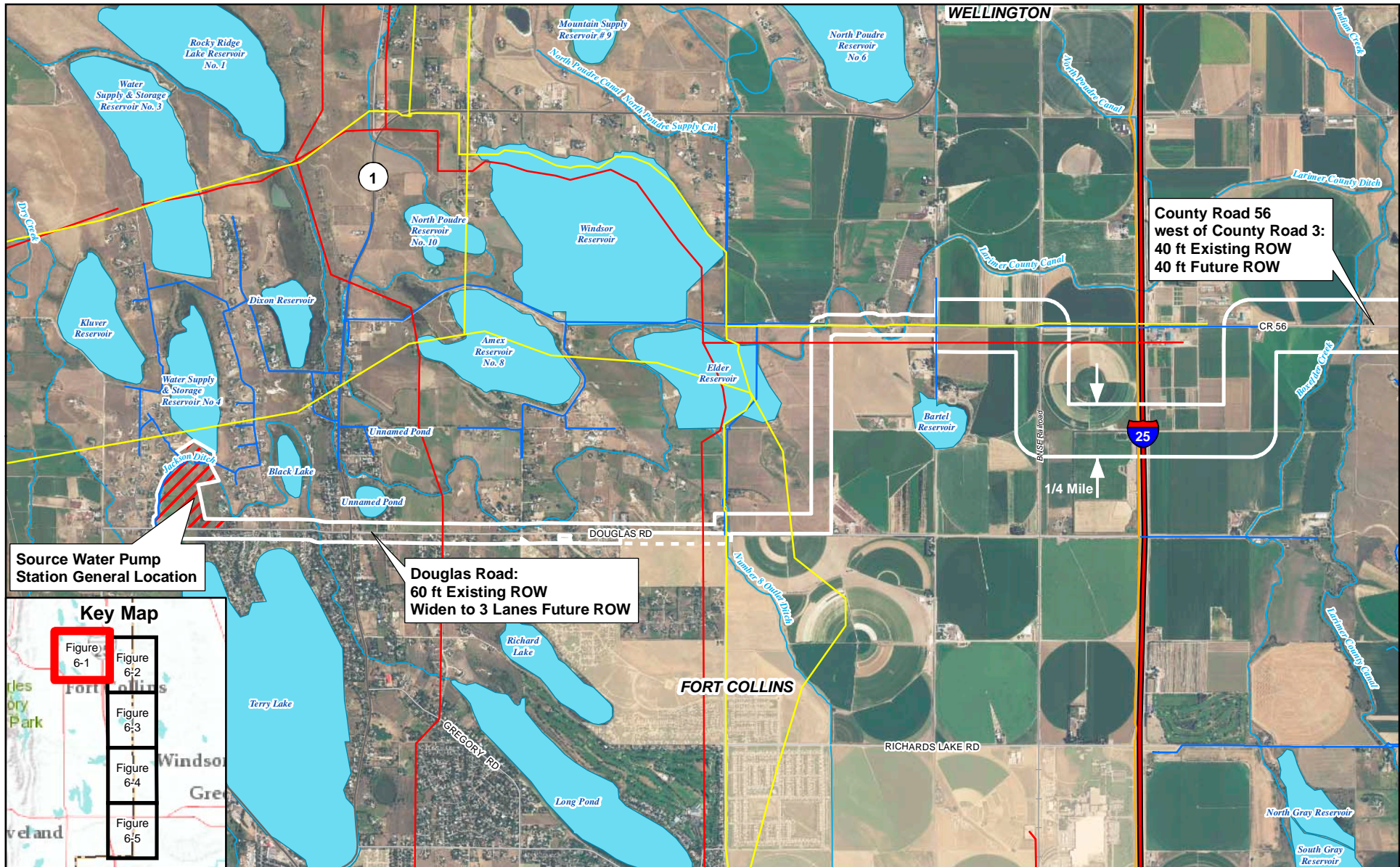


Section 6 Reduced 1041 Site Permit Maps

This section addresses *Larimer County Procedural Guide for 1041 Permits*, Item 6.

As discussed during the Pre-Application Conference with Larimer County Planning staff on May 26, 2016, Thornton will supply final alignment and construction plans to Larimer County prior to construction to meet 1041 Site Permit Map requirements. Construction plans are anticipated to be delivered in multiple packages. **Figure 6-1** through **Figure 6-5** show the Reduced 1041 Site Permit Maps for the TWP Corridor (8 ½" x 11" sheets).

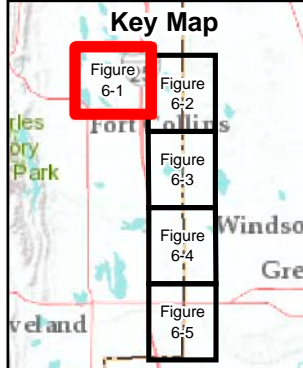



Source Water Pump Station General Location

**Douglas Road:
60 ft Existing ROW
Widen to 3 Lanes Future ROW**

**County Road 56
west of County Road 3:
40 ft Existing ROW
40 ft Future ROW**


1/4 Mile






**CITY OF THORNTON
COLORADO**
12450 WASHINGTON ST
THORNTON, CO 80241-2405

12/29/2017



1 inch = 3,500 feet

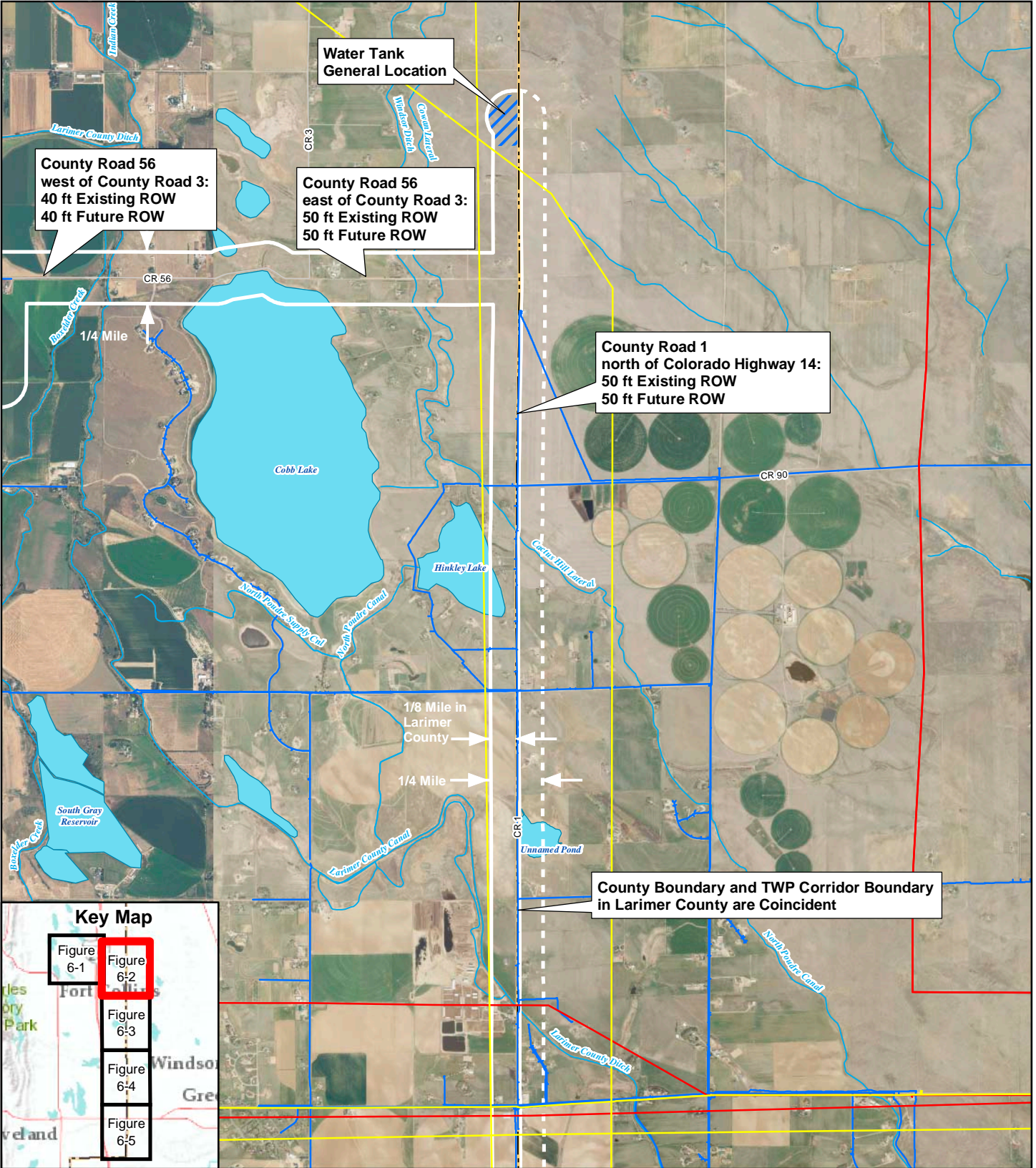


<ul style="list-style-type: none"> TWP Corridor in Unincorporated Larimer County TWP Corridor outside Unincorporated Larimer County *Source Water Pump Station General Location Water Tank General Location County Boundary Railroad Lake/Reservoir River/Stream/Canal/Ditch 	<ul style="list-style-type: none"> Telecommunications Line Gas Line Electrical Transmission Line Sanitary Sewer Line Water Pipeline 	<p>Corporate Boundaries Crossed by the Proposed Corridor</p> <ul style="list-style-type: none"> Fort Collins Johnstown Loveland Timnath Wellington Windsor
--------------------------------------------------------------------------------------------------------------------------------------------------------------------------------------------------------------------------------------------------------------------------------------------------------------------------------------------------------------------	---------------------------------------------------------------------------------------------------------------------------------------------------------------------------------------------	-------------------------------------------------------------------------------------------------------------------------------------------------------------------------------------------------------------------------------------

* Final location of the Source Water Pump Station will be determined during design development. Thornton will submit a Site Plan Review permit application to Larimer County after design has progressed to the level necessary to submit the application.

**Figure 6-1
Reduced 1041 Site Permit
Map for TWP Corridor**

Sources: NHD, USGS, CDWR, Larimer and Weld Counties, CDOT, City of Thornton, DRCOG, NAIP, Zayo, Xcel Energy, Penwell, Tri-State Power, Town of Windsor, Northern Water, NWCWD, ELCCO



Thornton WATER PROJECT

CITY OF THORNTON COLORADO
 12450 WASHINGTON ST
 THORNTON, CO 80241-2405

12/29/2017

1 inch = 3,500 feet

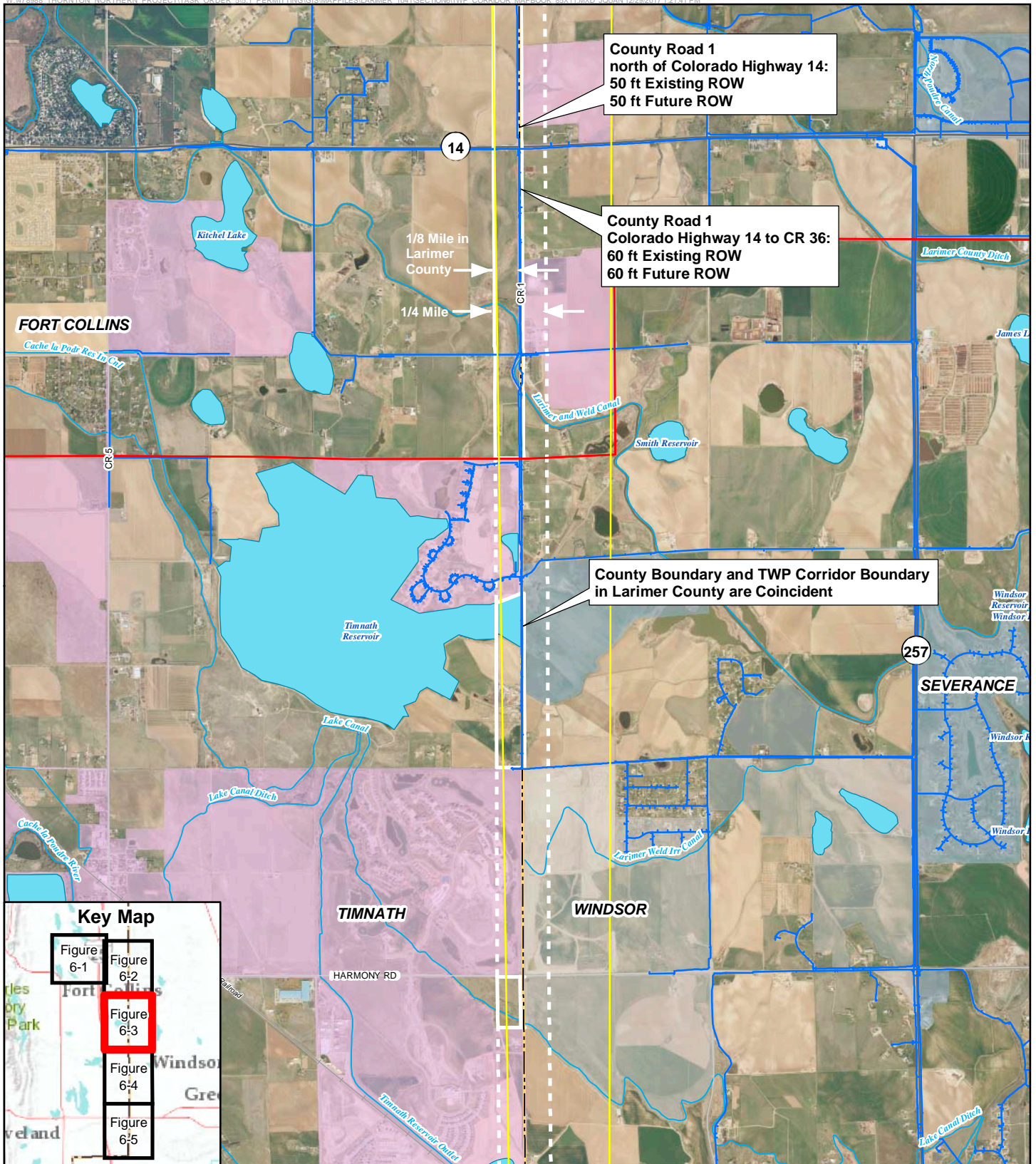
0 1,750 3,500 Feet

- TWP Corridor in Unincorporated Larimer County
- TWP Corridor outside Unincorporated Larimer County
- County Boundary
- Railroad
- Lake/Reservoir
- River/Stream/Canal/Ditch
- *Source Water Pump Station General Location
- Water Tank General Location
- Telecommunications Line
- Gas Line

- Electrical Transmission Line
 - Sanitary Sewer Line
 - Water Pipeline
- Corporate Boundaries Crossed by the Proposed Corridor**
- Fort Collins
 - Johnstown
 - Loveland
 - Timnath
 - Wellington
 - Windsor

Figure 6-2
Reduced 1041 Site
Permit Map for
TWP Corridor

Sources: NHD, USGS, CDWR, Larimer and Weld Counties, CDOT, City of Thornton, DRCOG, NAIP, Zayo, Xcel Energy, Perwell, Tri-State Power, Town of Windsor, Northern Water, NWCWD, ELCO



Thornton WATER PROJECT

CITY OF THORNTON COLORADO
 12450 WASHINGTON ST
 THORNTON, CO 80241-2405

12/29/2017

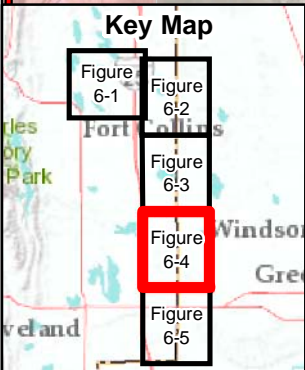
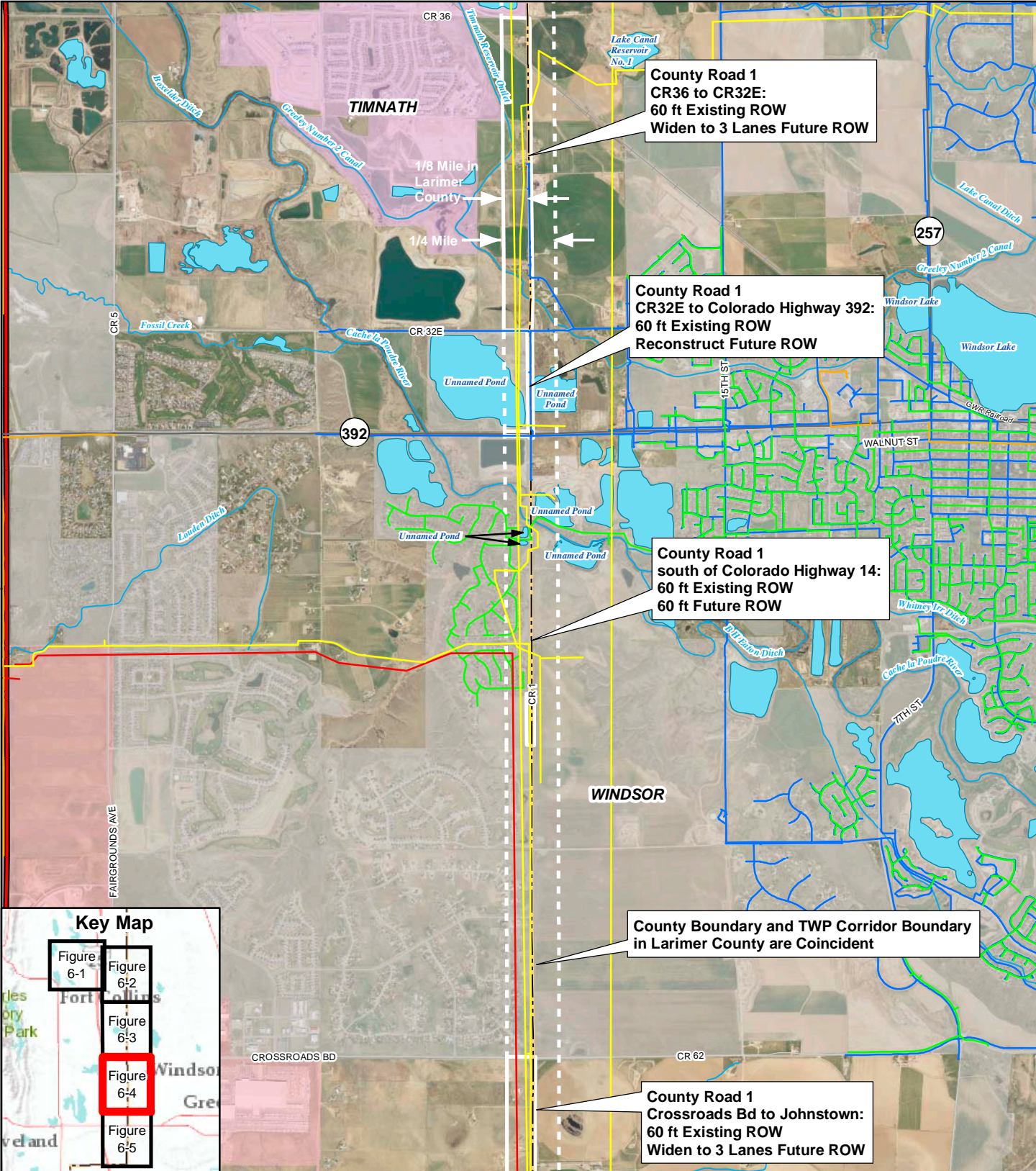
1 inch = 3,500 feet

0 1,750 3,500 Feet

- TWP Corridor in Unincorporated Larimer County
 - TWP Corridor outside Unincorporated Larimer County
 - County Boundary
 - Railroad
 - Lake/Reservoir
 - River/Stream/Canal/Ditch
 - *Source Water Pump Station General Location
 - Water Tank General Location
 - Telecommunications Line
 - Gas Line
 - Electrical Transmission Line
 - Sanitary Sewer Line
 - Water Pipeline
- Corporate Boundaries Crossed by the Proposed Corridor**
- Fort Collins
 - Johnstown
 - Loveland
 - Timnath
 - Wellington
 - Windsor

Figure 6-3
Reduced 1041 Site Permit Map for TWP Corridor

Sources: NHD, USGS, CDWR, Larimer and Weld Counties, CDOT, City of Thornton, DRCOG, NAIP, Zayo, Xcel Energy, Perwell, Tri-State Power, Town of Windsor, Northern Water, NWCWD, ELCO



Thornton WATER PROJECT

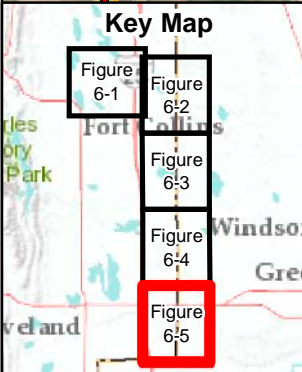
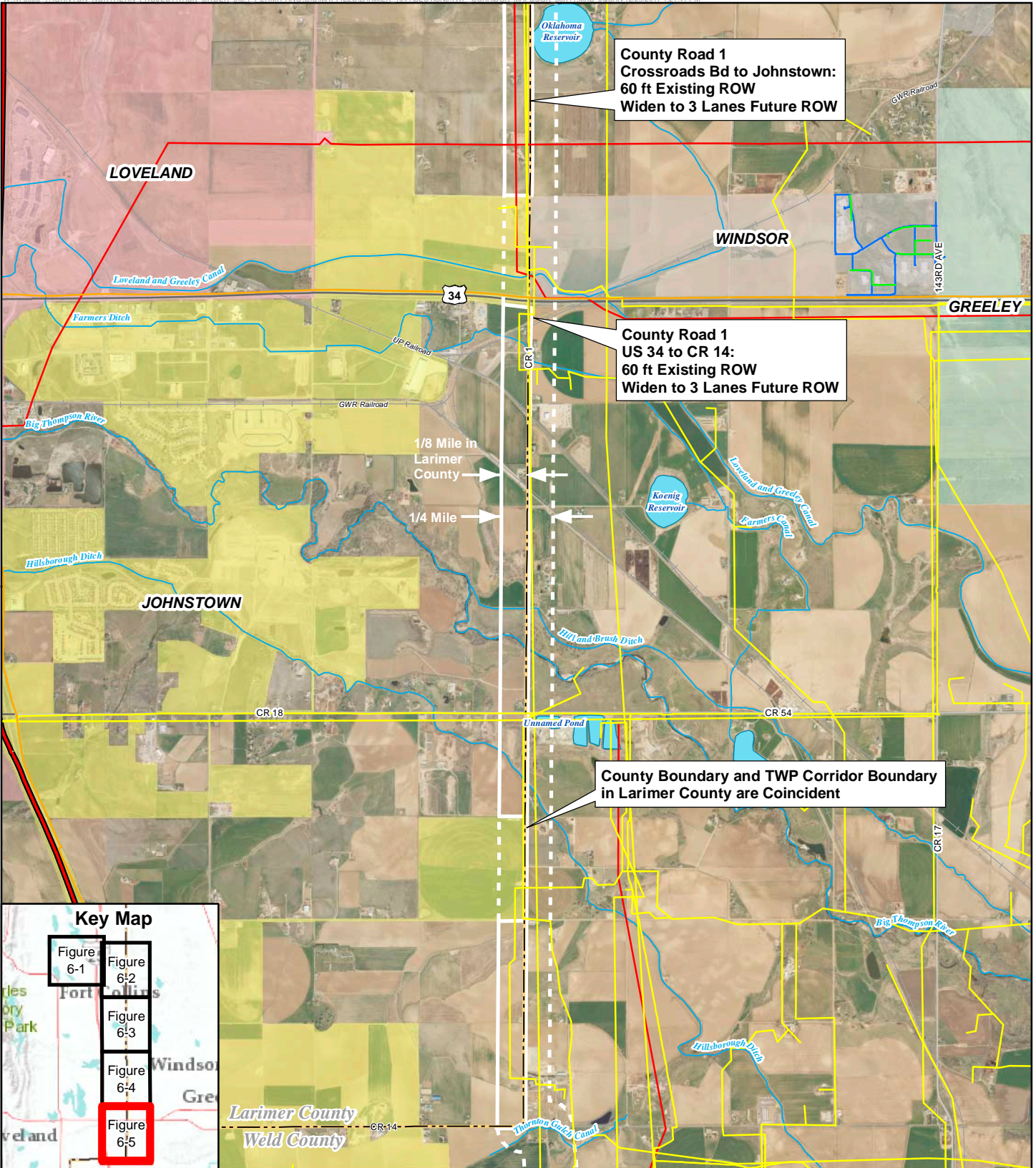
CITY OF THORNTON COLORADO
 12450 WASHINGTON ST
 THORNTON, CO 80241-2405

12/29/2017

	TWP Corridor in Unincorporated Larimer County		Electrical Transmission Line
	TWP Corridor outside Unincorporated Larimer County		Sanitary Sewer Line
	County Boundary		Water Pipeline
	Railroad	Corporate Boundaries Crossed by the Proposed Corridor	
	Lake/Reservoir		Fort Collins
	River/Stream/Canal/Ditch		Johnstown
	*Source Water Pump Station General Location		Loveland
	Water Tank General Location		Timnath
	Telecommunications Line		Wellington
	Gas Line		Windsor

**Figure 6-4
 Reduced 1041 Site
 Permit Map for
 TWP Corridor**

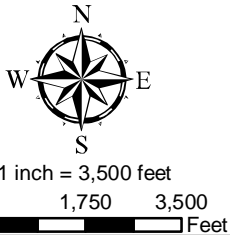
Sources: NHD, USGS, CDWR, Larimer and Weld Counties, CDOT, City of Thornton, DRCOG, NAIP, Zayo, Xcel Energy, Perwell, Tri-State Power, Town of Windsor, Northern Water, NWCWD, ELCO



Thornton WATER PROJECT

CITY OF THORNTON COLORADO
 12450 WASHINGTON ST
 THORNTON, CO 80241-2405

12/29/2017



- TWP Corridor in Unincorporated Larimer County
 - TWP Corridor outside Unincorporated Larimer County
 - County Boundary
 - Railroad
 - Lake/Reservoir
 - River/Stream/Canal/Ditch
 - *Source Water Pump Station General Location
 - Water Tank General Location
 - Telecommunications Line
 - Gas Line
 - Electrical Transmission Line
 - Sanitary Sewer Line
 - Water Pipeline
- Corporate Boundaries Crossed by the Proposed Corridor**
- Fort Collins
 - Johnstown
 - Loveland
 - Timnath
 - Wellington
 - Windsor

Figure 6-5
Reduced 1041 Site
Permit Map for
TWP Corridor

Sources: NHD, USGS, CDWR, Larimer and Weld Counties, CDOT, City of Thornton, DRCOG, NAIP, Zayo, Xcel Energy, Perwell, Tri-State Power, Town of Windsor, Northern Water, NWCWD, ELCO