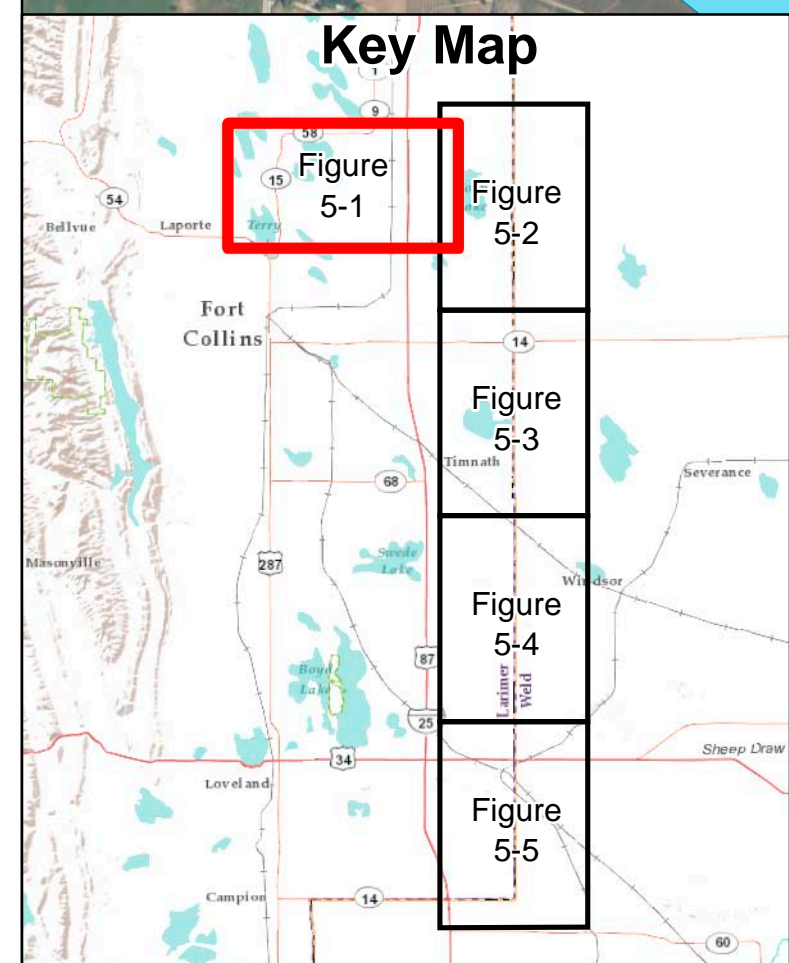
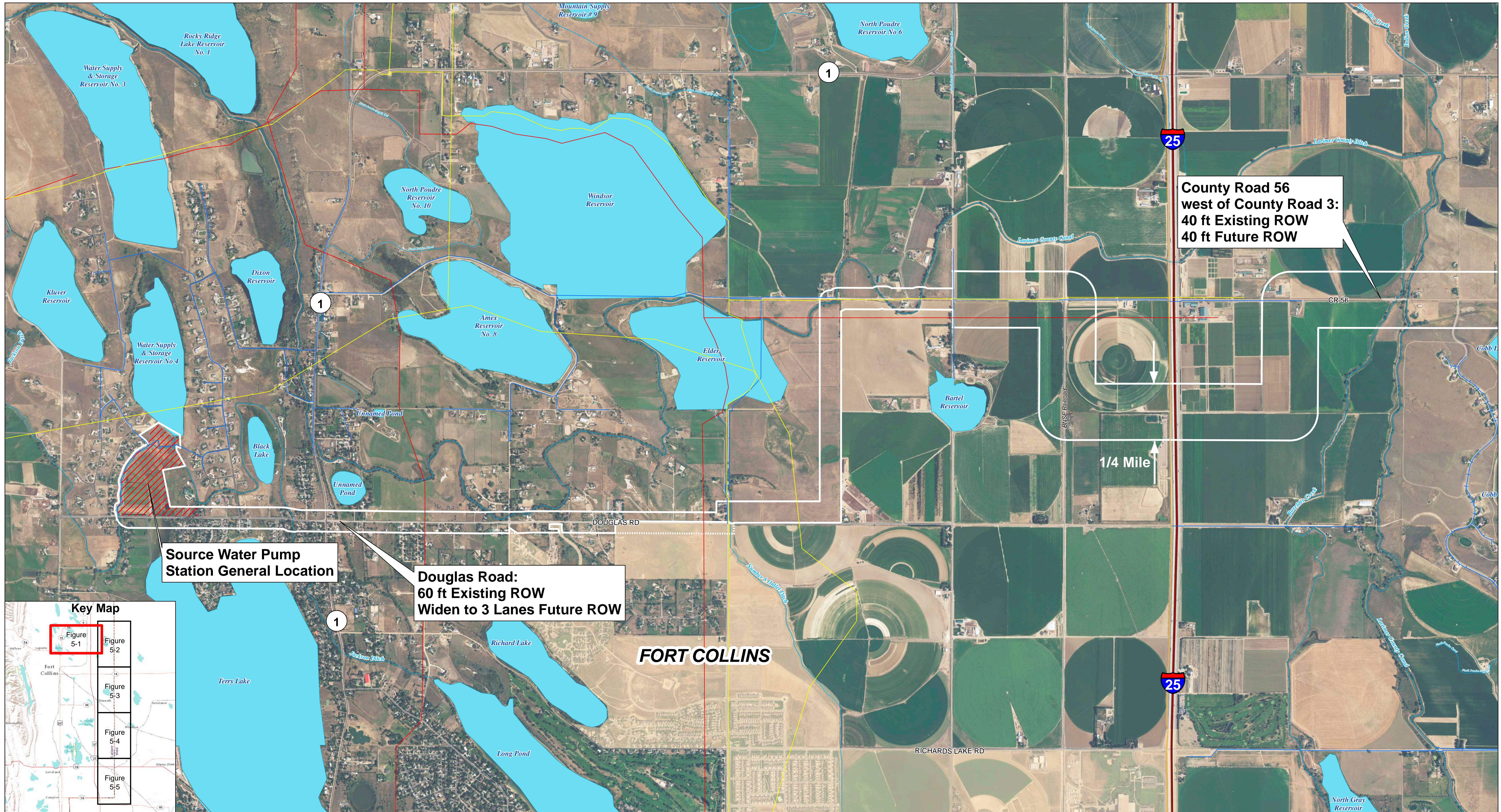


Section 5 1041 Permit Site Maps

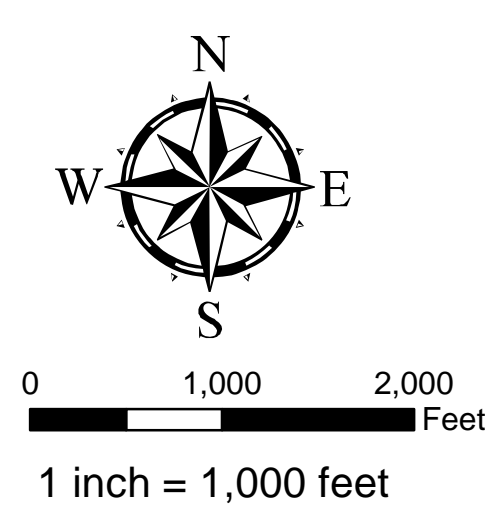
This section addresses *Larimer County Procedural Guide for 1041 Permits*, Item 5.

As discussed during the Pre-Application Conference with Larimer County Planning staff on May 26, 2016, Thornton will supply final alignment and construction plans to Larimer County prior to construction to meet 1041 Permit Site Map requirements. Construction plans are anticipated to be delivered in multiple packages. **Figure 5-1** through **Figure 5-5** show the 1041 Permit Site Maps for the TWP Corridor (24" x 36" sheets).

Thornton Water Project



CITY OF THORNTON COLORADO
 12450 WASHINGTON ST
 THORNTON, CO 80241-2405
 12/29/2017

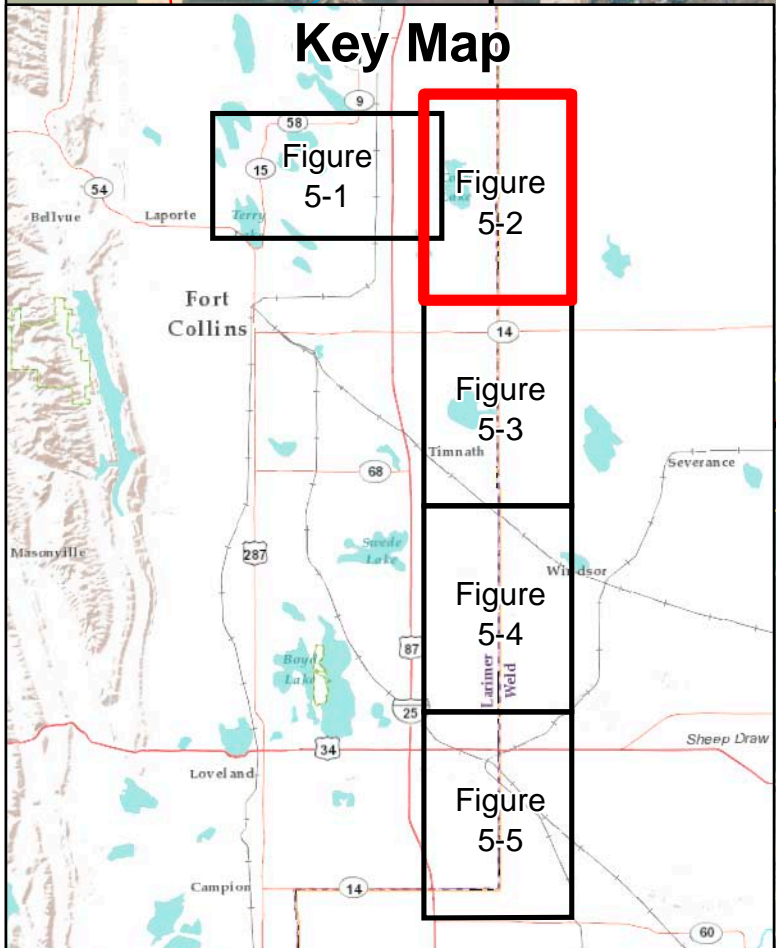
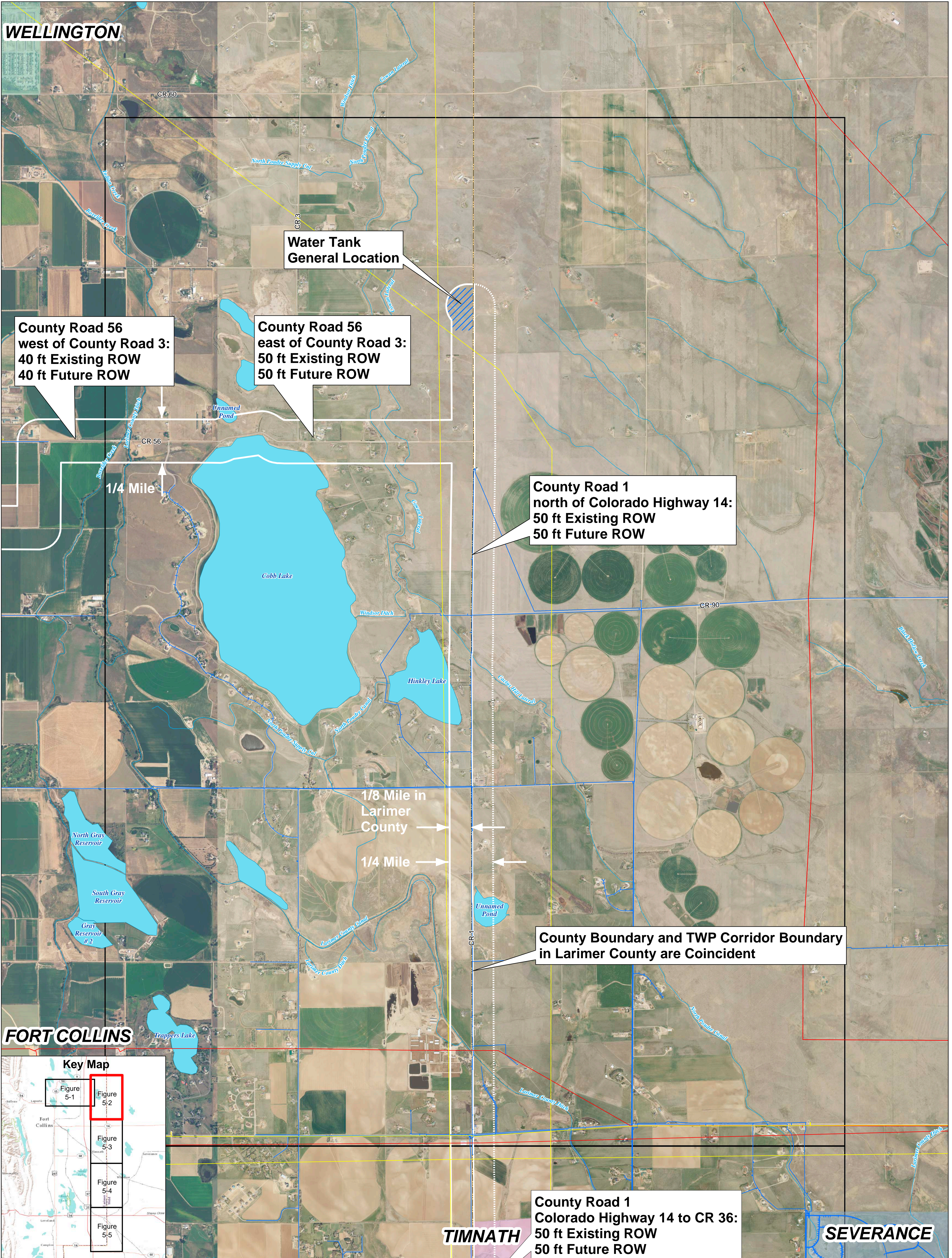


- | | | |
|---|--|---|
| <ul style="list-style-type: none"> TWP Corridor in Unincorporated Larimer County TWP Corridor outside Unincorporated Larimer County *Source Water Pump Station General Location Water Tank General Location County Boundary Railroad Lake/Reservoir River/Stream/Canal/Ditch | <ul style="list-style-type: none"> Telecommunications Line Gas Line Electrical Transmission Line Sanitary Sewer Line Water Pipeline | <p>Boundaries Crossed by the Proposed Corridor Corporate Boundary</p> <ul style="list-style-type: none"> Fort Collins Johnstown Loveland Timnath Wellington Windsor |
|---|--|---|

**Figure 5-1
 1041 Permit Site Map
 for TWP Corridor**

*Final location of the Source Water Pump Station will be determined during design development. Thornton will submit a Site Plan Review permit application to Larimer County after design has progressed to the level necessary to submit the application.

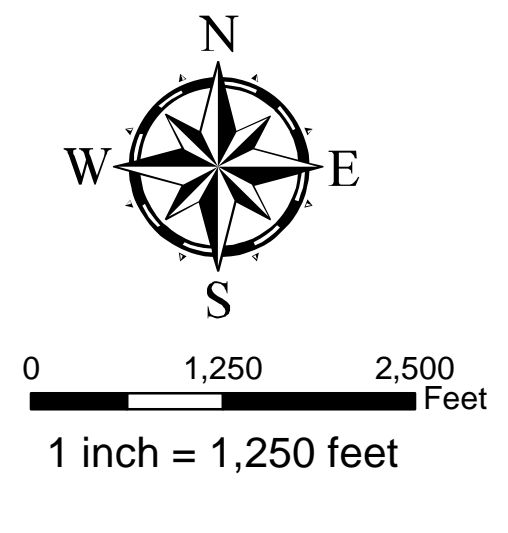
Thornton Water Project



CITY OF THORNTON COLORADO

12450 WASHINGTON ST
THORNTON, CO 80241-2405

12/29/2017



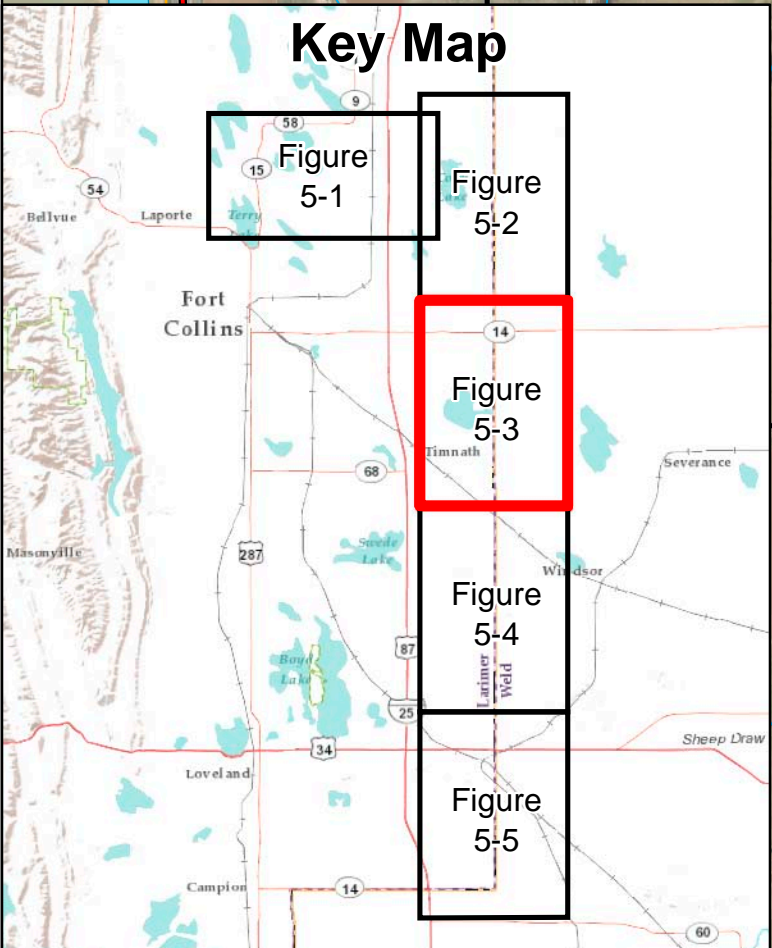
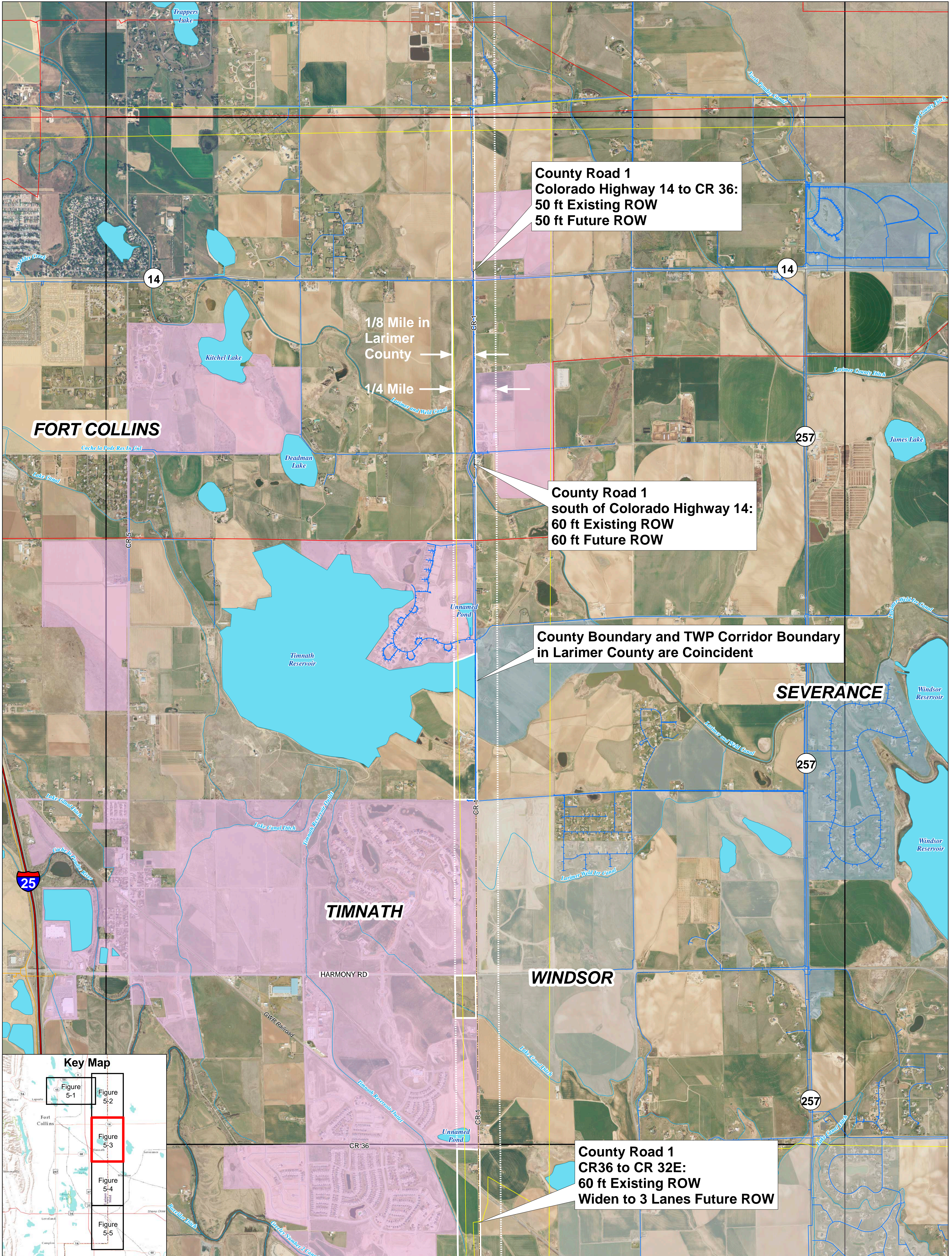
- TWP Corridor in Unincorporated Larimer County
- TWP Corridor outside Unincorporated Larimer County
- County Boundary
- Railroad
- Lake/Reservoir
- River/Stream/Canal/Ditch
- *Source Water Pump Station General Location
- Water Tank General Location
- Telecommunications Line
- Gas Line
- Electrical Transmission Line
- Sanitary Sewer Line
- Water Pipeline

- Boundaries Crossed by the Proposed Corridor Corporate Boundary**
- Fort Collins
 - Johnstown
 - Loveland
 - Timnath
 - Wellington
 - Windsor

Figure 5-2
1041 Permit Site Map for TWP Corridor

Sources: NHD, USGS, CDWR, Larimer and Weld Counties, CDOT, City of Thornton, DRCOG, NAIP, Zayo, Xcel Energy, Penwell, Tri-State Power, Town of Windsor, Northern Water, NWCWD, ELCO

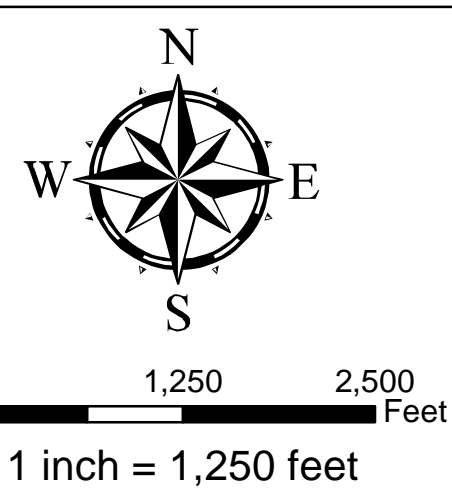
Thornton Water Project



CITY OF THORNTON COLORADO

12450 WASHINGTON ST
THORNTON, CO 80241-2405

12/29/2017



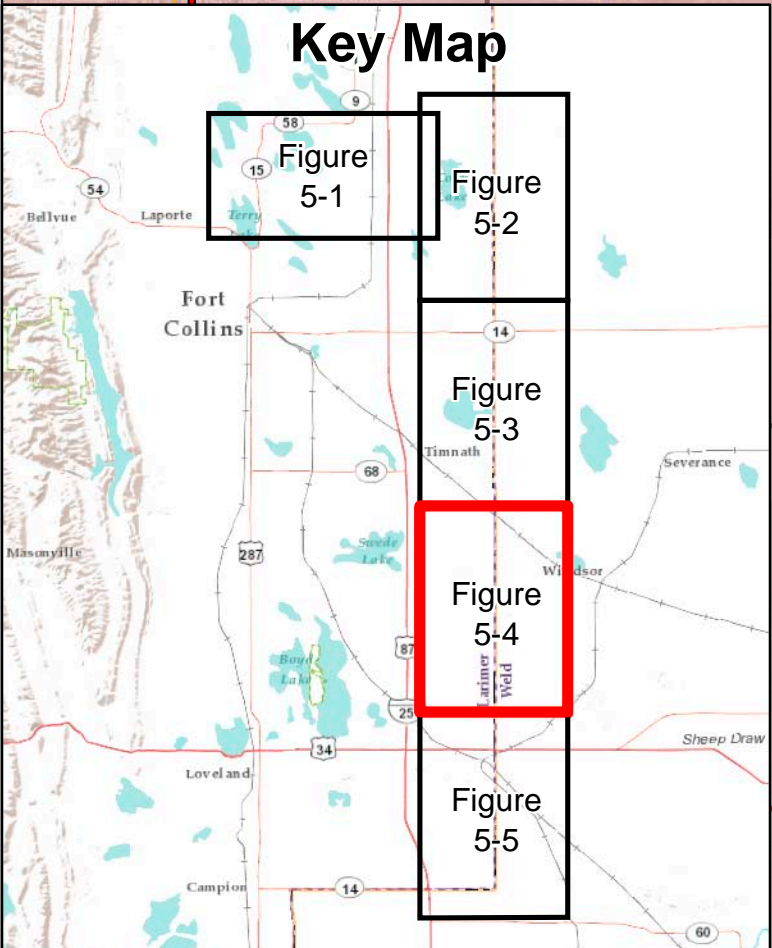
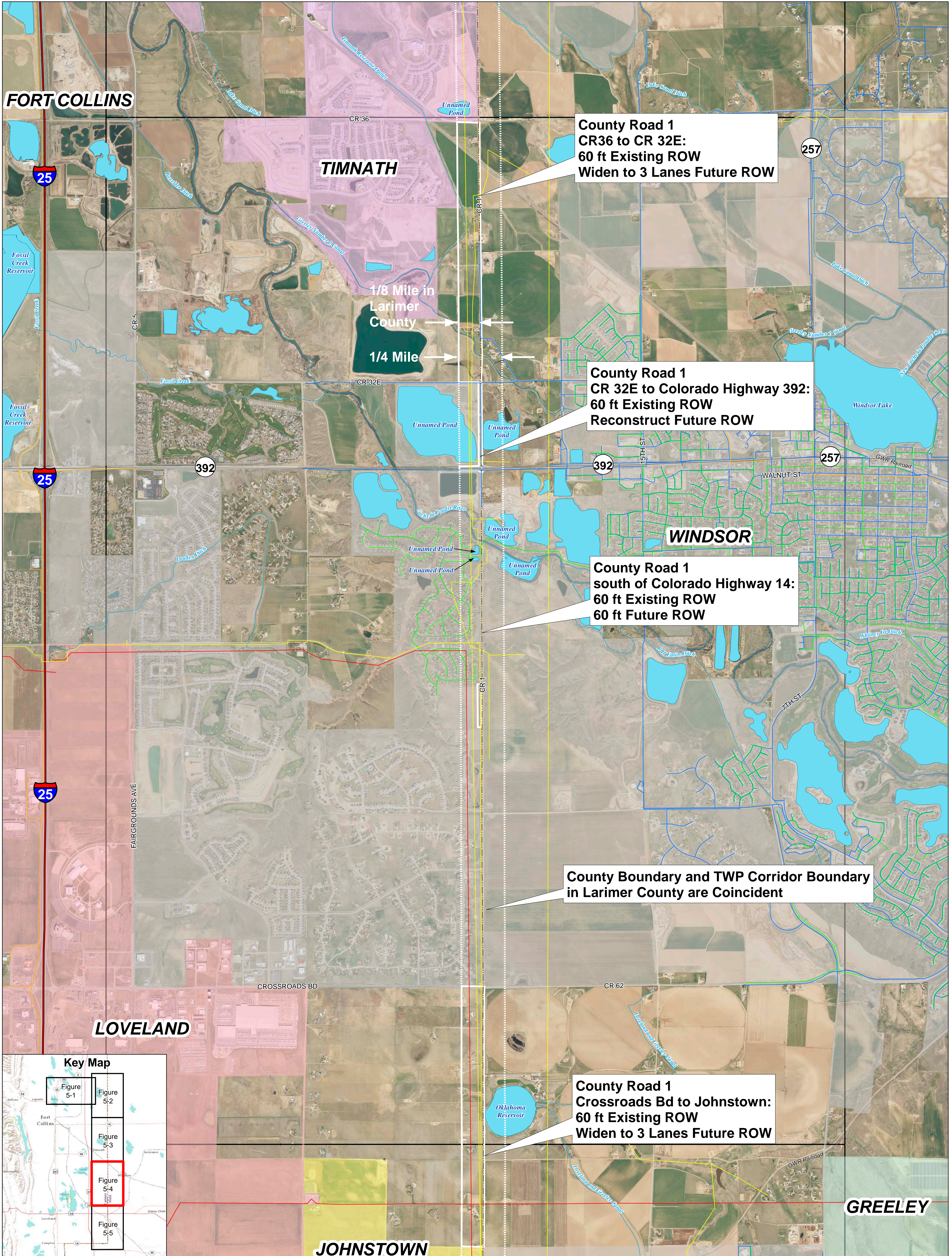
- TWP Corridor in Unincorporated Larimer County
- TWP Corridor outside Unincorporated Larimer County
- County Boundary
- Railroad
- Lake/Reservoir
- River/Stream/Canal/Ditch
- *Source Water Pump Station General Location
- Water Tank General Location
- Telecommunications Line
- Gas Line
- Electrical Transmission Line
- Sanitary Sewer Line
- Water Pipeline

- Boundaries Crossed by the Proposed Corridor Corporate Boundary**
- Fort Collins
 - Johnstown
 - Loveland
 - Timnath
 - Wellington
 - Windsor

Figure 5-3 1041 Permit Site Map for TWP Corridor

Sources: NHD, USGS, CDWR, Larimer and Weld Counties, CDOT, City of Thornton, DRCOG, NAIP, Zayo, Xcel Energy, Penwell, Tri-State Power, Town of Windsor, Northern Water, NWCWD, ELCO


Thornton Water Project



**CITY OF THORNTON
COLORADO**

12450 WASHINGTON ST
THORNTON, CO 80241-2405

12/29/2017



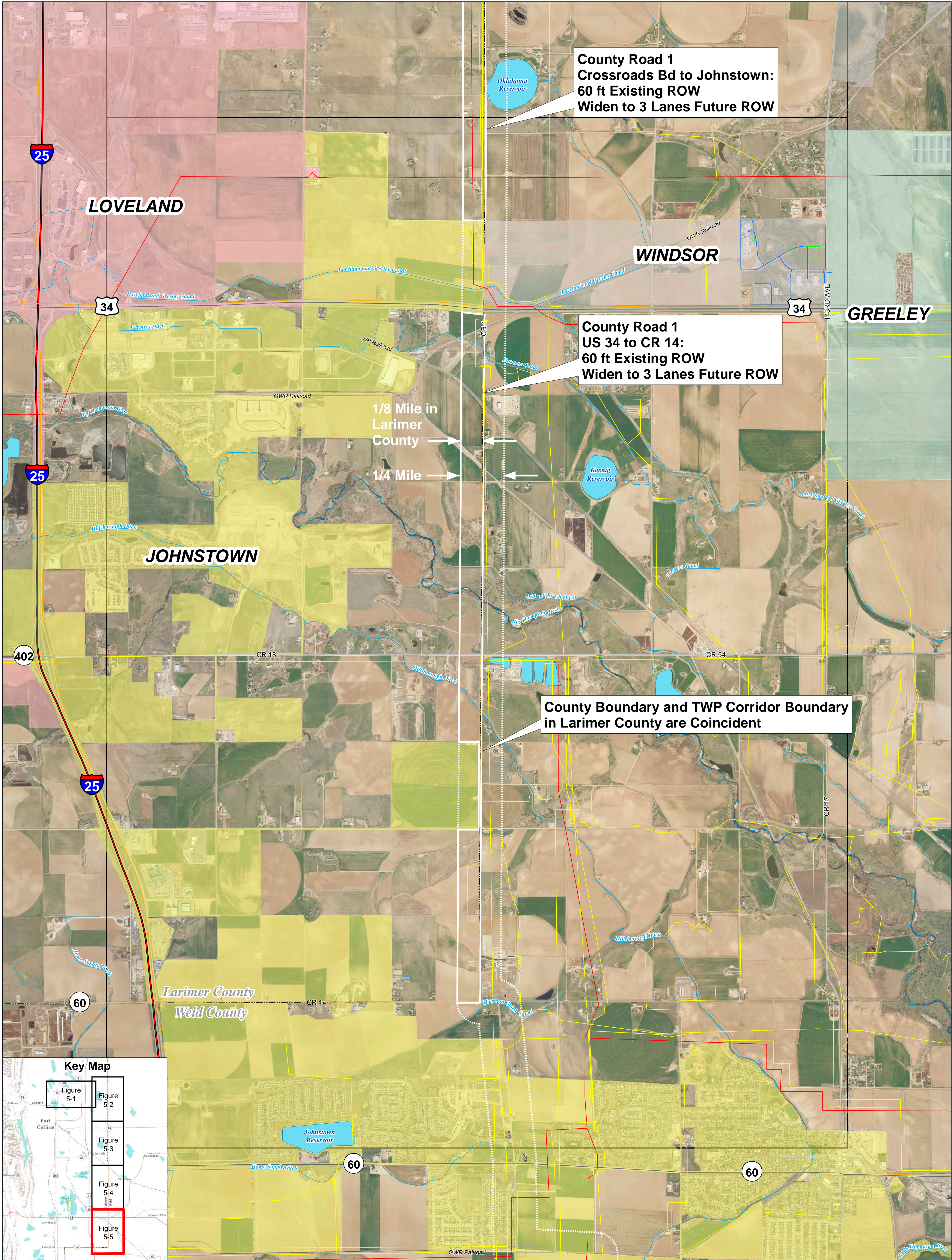
- TWP Corridor in Unincorporated Larimer County
- TWP Corridor outside Unincorporated Larimer County
- County Boundary
- Railroad
- Lake/Reservoir
- River/Stream/Canal/Ditch
- *Source Water Pump Station General Location
- Water Tank General Location
- Telecommunications Line
- Gas Line
- Electrical Transmission Line
- Sanitary Sewer Line
- Water Pipeline

- Boundaries Crossed by the Proposed Corridor**
- Fort Collins
 - Johnstown
 - Loveland
 - Timnath
 - Wellington
 - Windsor

**Figure 5-4
1041 Permit Site Map
for TWP Corridor**

Sources: NHD, USGS, CDWR, Larimer and Weld Counties, CDOT, City of Thornton, DRCOG, NAIP, Zayo, Xcel Energy, Penwell, Tri-State Power, Town of Windsor, Northern Water, NWCWD, ELCO

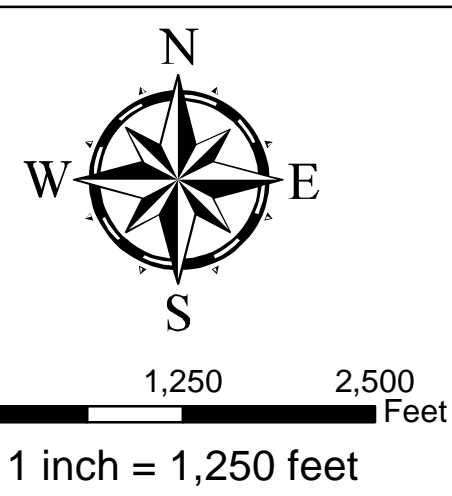
Thornton Water Project



**CITY OF THORNTON
COLORADO**

12450 WASHINGTON ST
THORNTON, CO 80241-2405

12/29/2017



- TWP Corridor in Unincorporated Larimer County
- TWP Corridor outside Unincorporated Larimer County
- County Boundary
- Railroad
- Lake/Reservoir
- River/Stream/Canal/Ditch
- *Source Water Pump Station General Location
- Water Tank General Location
- Telecommunications Line
- Gas Line
- Electrical Transmission Line
- Sanitary Sewer Line
- Water Pipeline

Boundaries Crossed by the Proposed Corridor Corporate Boundary

- Fort Collins
- Johnstown
- Loveland
- Timnath
- Wellington
- Windsor

**Figure 5-5
1041 Permit Site Map
for TWP Corridor**

Sources: NHD, USGS, CDWR, Larimer and Weld Counties, CDOT, City of Thornton, DRCOG, NAIP, Zayo, Xcel Energy, Penwell, Tri-State Power, Town of Windsor, Northern Water, NWCWD, ELCO