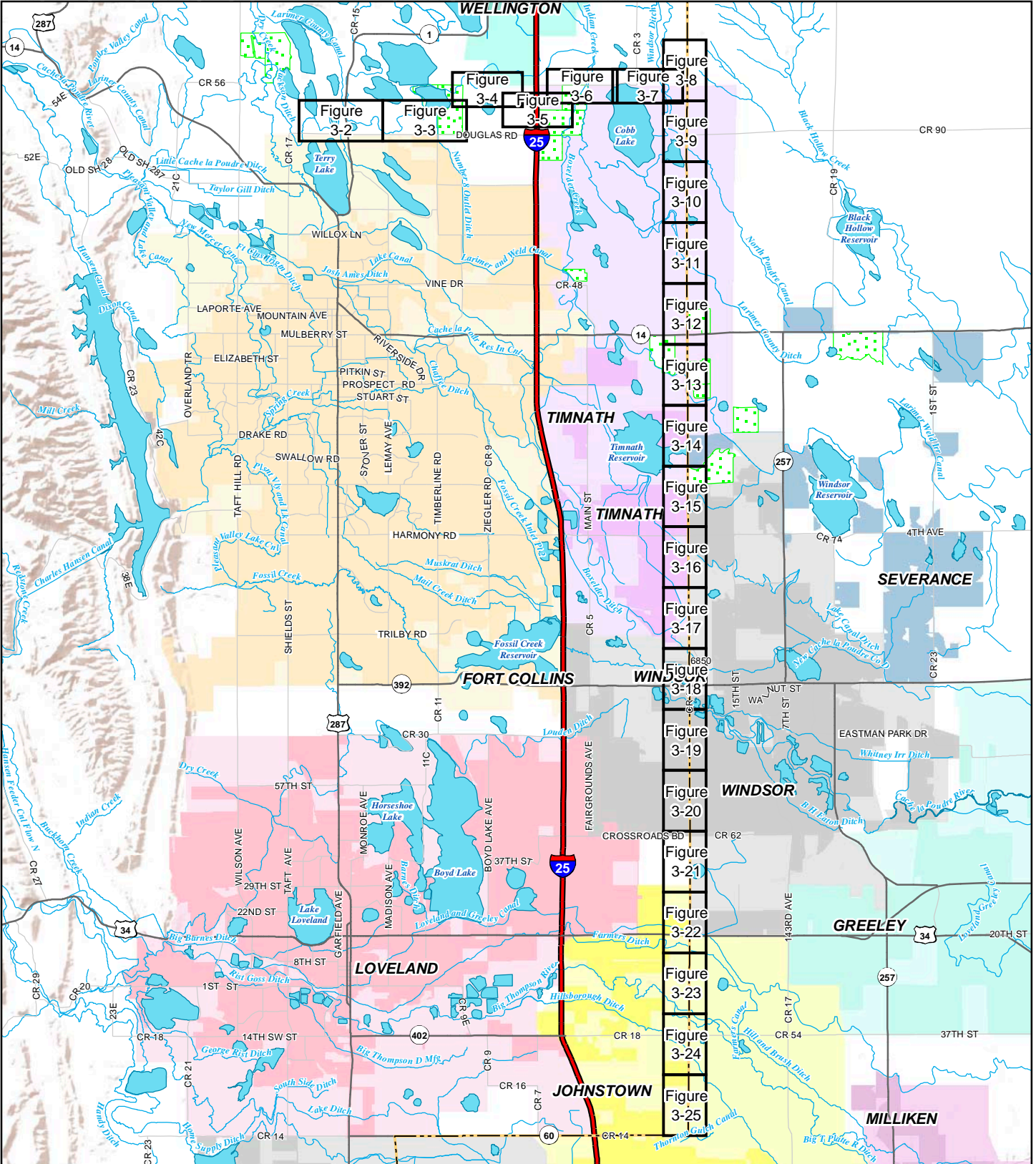


## Section 3 Vicinity Maps

This section addresses *Larimer County Procedural Guide for 1041 Permits*, Item 3.

The vicinity maps for the TWP are shown in **Figures 3-1** through **3-25**. In accordance with permit requirements, the vicinity maps include the following:

- The 500-foot to ¼-mile wide TWP corridor limits within unincorporated Larimer County.
- Property parcels. Parcel information within the TWP corridor is presented in **Table 3**. Parcel information is provided for parcels within both unincorporated and incorporated Larimer County.
- Locations of all residences and business as shown on the aerial photo.
- Abutting subdivision outlines and names.
- Boundaries of adjacent municipalities and Growth Management Areas.
- Roads.
- Significant natural features.



- Figure 3-2
- Figure 3-3
- Figure 3-4
- Figure 3-5
- Figure 3-6
- Figure 3-7
- Figure 3-8
- Figure 3-9
- Figure 3-10
- Figure 3-11
- Figure 3-12
- Figure 3-13
- Figure 3-14
- Figure 3-15
- Figure 3-16
- Figure 3-17
- Figure 3-18
- Figure 3-19
- Figure 3-20
- Figure 3-21
- Figure 3-22
- Figure 3-23
- Figure 3-24
- Figure 3-25



**CITY OF THORNTON**  
**COLORADO**  
 12450 WASHINGTON ST  
 THORNTON, CO 80241-2405



1 inch = 14,500 feet  
 0 7,250 14,500  
 Feet

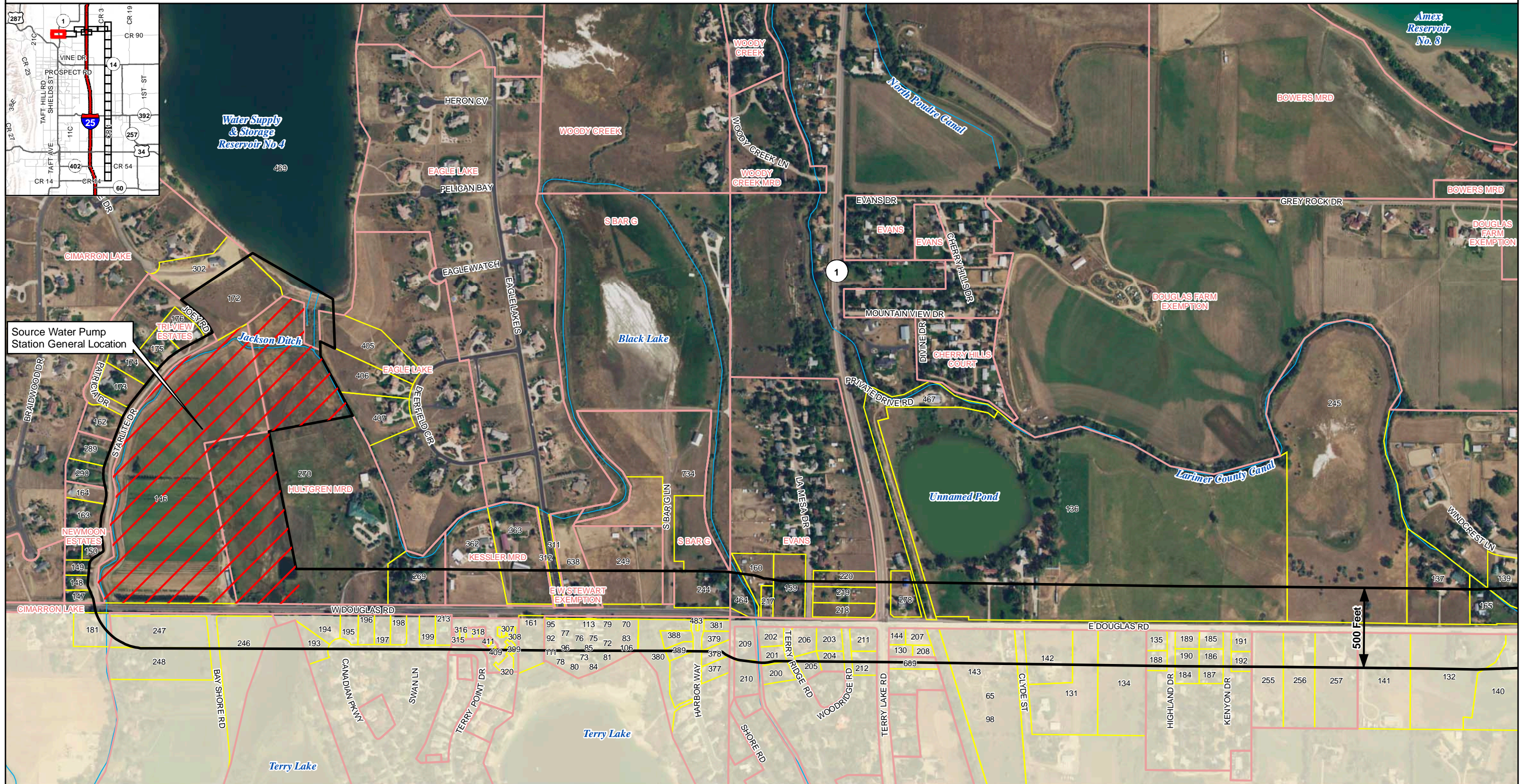
- Map Index Panel
- Thornton Farm
- County Boundary
- Lake/Reservoir
- River/Stream/Canal/Ditch


- Boundaries Crossed by the Proposed Corridor**
- Fort Collins
  - Johnstown
  - Loveland
  - Timnath
  - Wellington
  - Windsor
- GMA Boundary**
- Fort Collins
  - Johnstown
  - Loveland
  - Timnath
  - Wellington
  - Windsor

**Figure 3-1**  
**Vicinity Map Index**

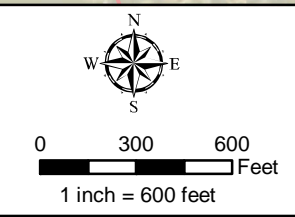


# Thornton Water Project





**CITY OF THORNTON  
COLORADO**  
12450 WASHINGTON ST  
THORNTON, CO 80241-2405  
1/2/2018



0 300 600 Feet  
1 inch = 600 feet

- TWP Corridor in Unincorporated Larimer County
- TWP Corridor outside Unincorporated Larimer County
- County Boundary
- Parcel Boundary
- Subdivision
- Railroad
- River/Stream/Canal/Ditch
- \* Source Water Pump Station
- General Location
- / Water Tank General Location
- ## Table 3 Parcel Map ID Number

**GMA Boundary**  
Fort Collins

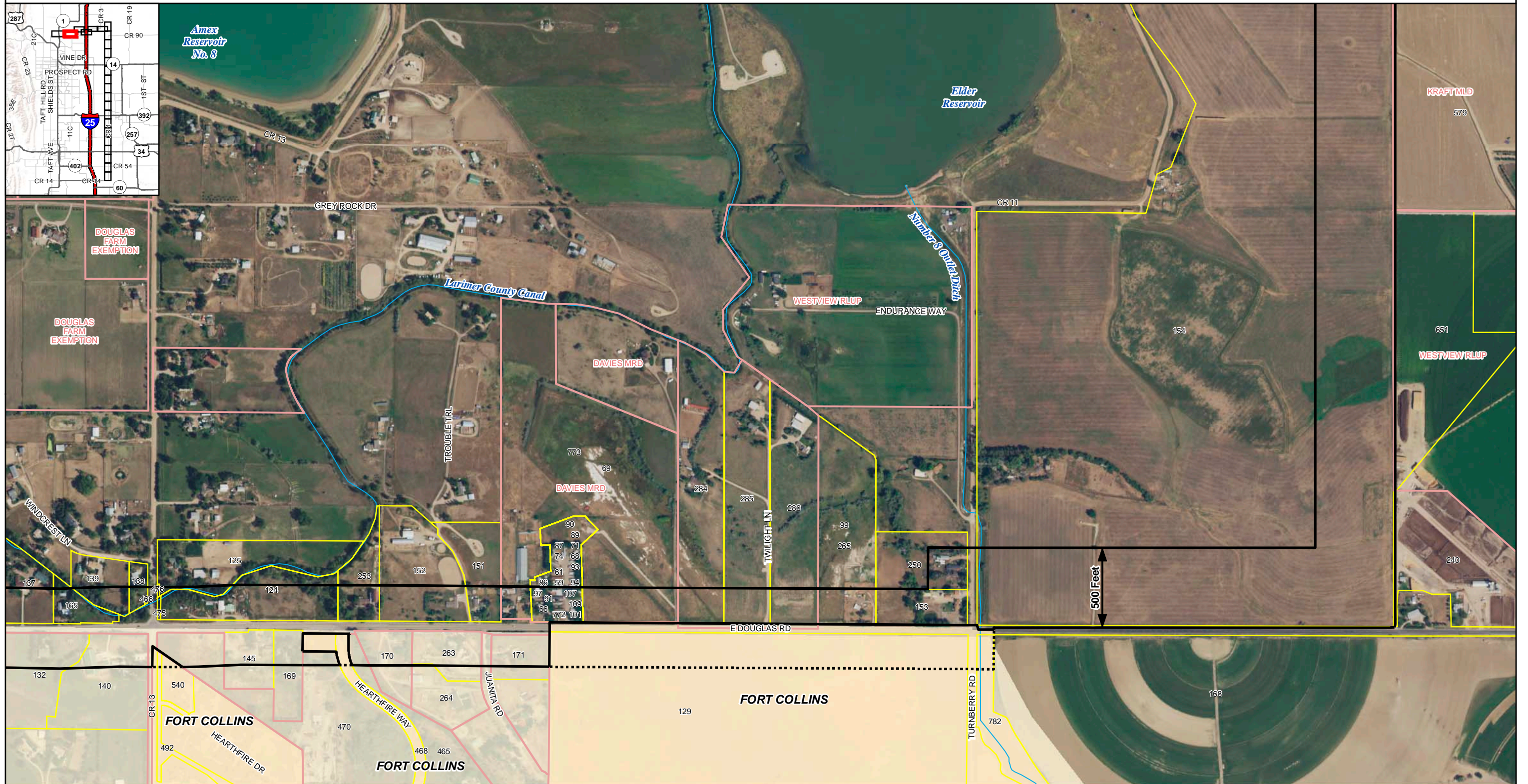
**Figure 3-2  
Vicinity Map**


\* Final location of the Source Water Pump Station will be determined during design development. Thornton will submit a Site Plan Review permit application to Larimer County after design has progressed to the level necessary to submit the application.

Sources: NHD, USGS, CDWR, Larimer and Weld Counties, CDOT, DRCOG, NAIP

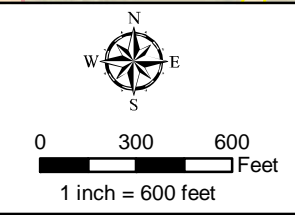


# Thornton Water Project





**CITY OF THORNTON  
COLORADO**  
12450 WASHINGTON ST  
THORNTON, CO 80241-2405  
1/2/2018



0 300 600 Feet  
1 inch = 600 feet

- TWP Corridor in Unincorporated Larimer County
- TWP Corridor outside Unincorporated Larimer County
- County Boundary
- Parcel Boundary
- Subdivision
- Railroad
- River/Stream/Canal/Ditch
- \* Source Water Pump Station
- General Location
- / Water Tank General Location
- ## Table 3 Parcel Map ID Number

**GMA Boundary**  
Fort Collins

**Corporate Boundary**  
Fort Collins

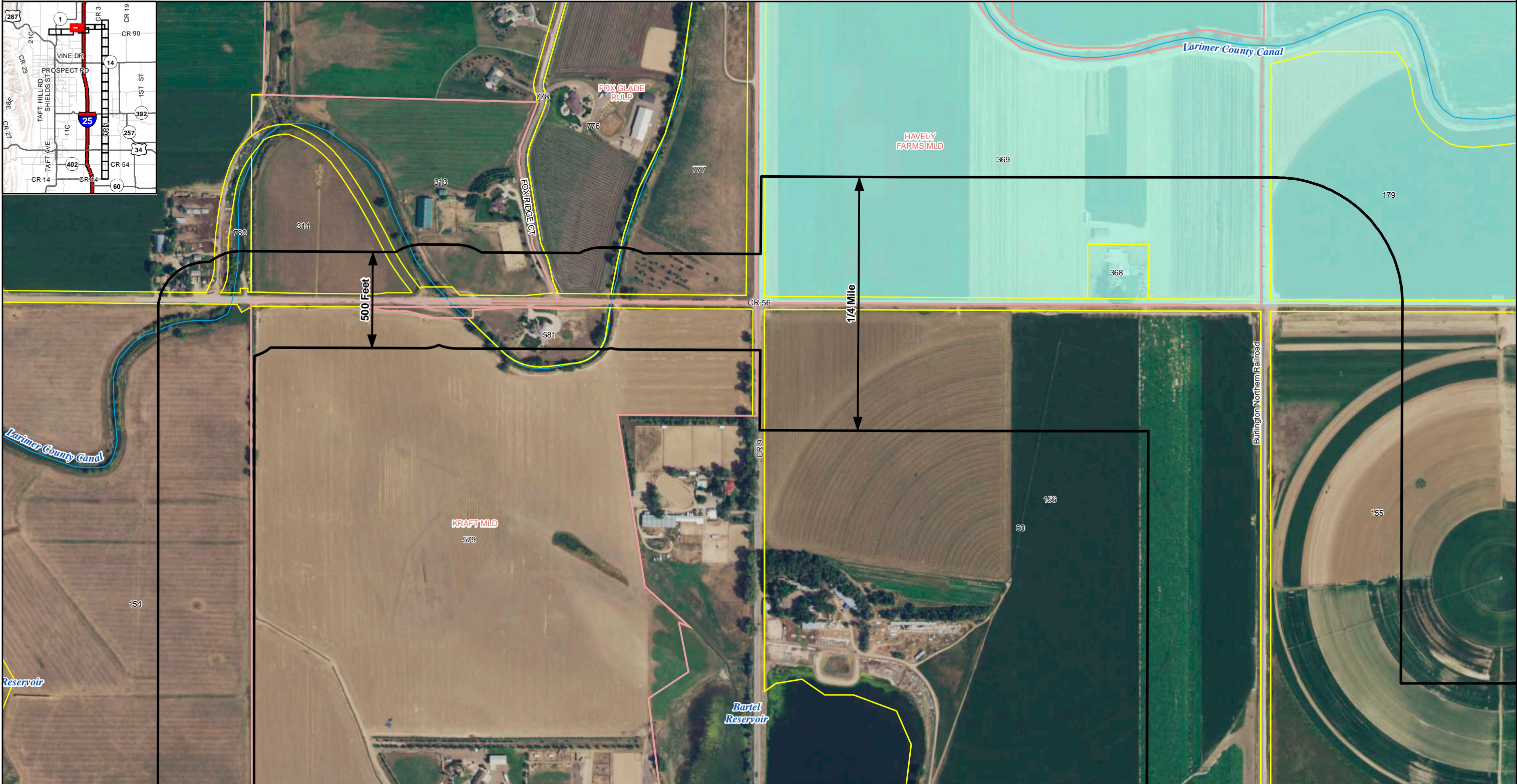
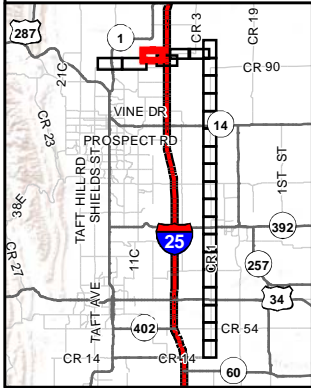
\* Final location of the Source Water Pump Station will be determined during design development. Thornton will submit a Site Plan Review permit application to Larimer County after design has progressed to the level necessary to submit the application.

**Figure 3-3  
Vicinity Map**

Sources: NHD, USGS, CDWR, Larimer and Weld Counties, CDOT, DRCOG, NAIP

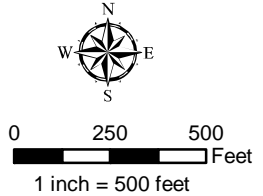


# Thornton Water Project



**CITY OF THORNTON  
COLORADO**  
12450 WASHINGTON ST  
THORNTON, CO 80241-2405

1/2/2018



- TWP Corridor in Unincorporated Larimer County
- TWP Corridor outside Unincorporated Larimer County
- County Boundary
- Parcel Boundary
- Subdivision
- Railroad
- River/Stream/Canal/Ditch
- \* Source Water Pump Station
- General Location
- / Water Tank General Location
- ## Table 3 Parcel Map ID Number

**GMA Boundary**  
Wellington


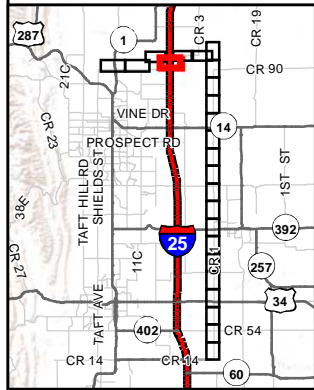
**Figure 3-4  
Vicinity Map**


\* Final location of the Source Water Pump Station will be determined during design development. Thornton will submit a Site Plan Review permit application to Larimer County after design has progressed to the level necessary to submit the application.

Sources: NHD, USGS, CDWR, Larimer and Weld Counties, CDOT, DRCOG, NAIP


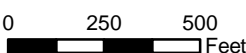


# Thornton Water Project

















**CITY OF THORNTON  
COLORADO**  
12450 WASHINGTON ST  
THORNTON, CO 80241-2405  
1/2/2018

1 inch = 500 feet

 TWP Corridor in Unincorporated Larimer County	 Subdivision	 GMA Boundary
 TWP Corridor outside Unincorporated Larimer County	 Railroad	 Timnath
 County Boundary	 River/Stream/Canal/Ditch	
 Parcel Boundary	 *Source Water Pump Station	
	 General Location	
	 Water Tank General Location	
	## Table 3 Parcel Map ID Number	

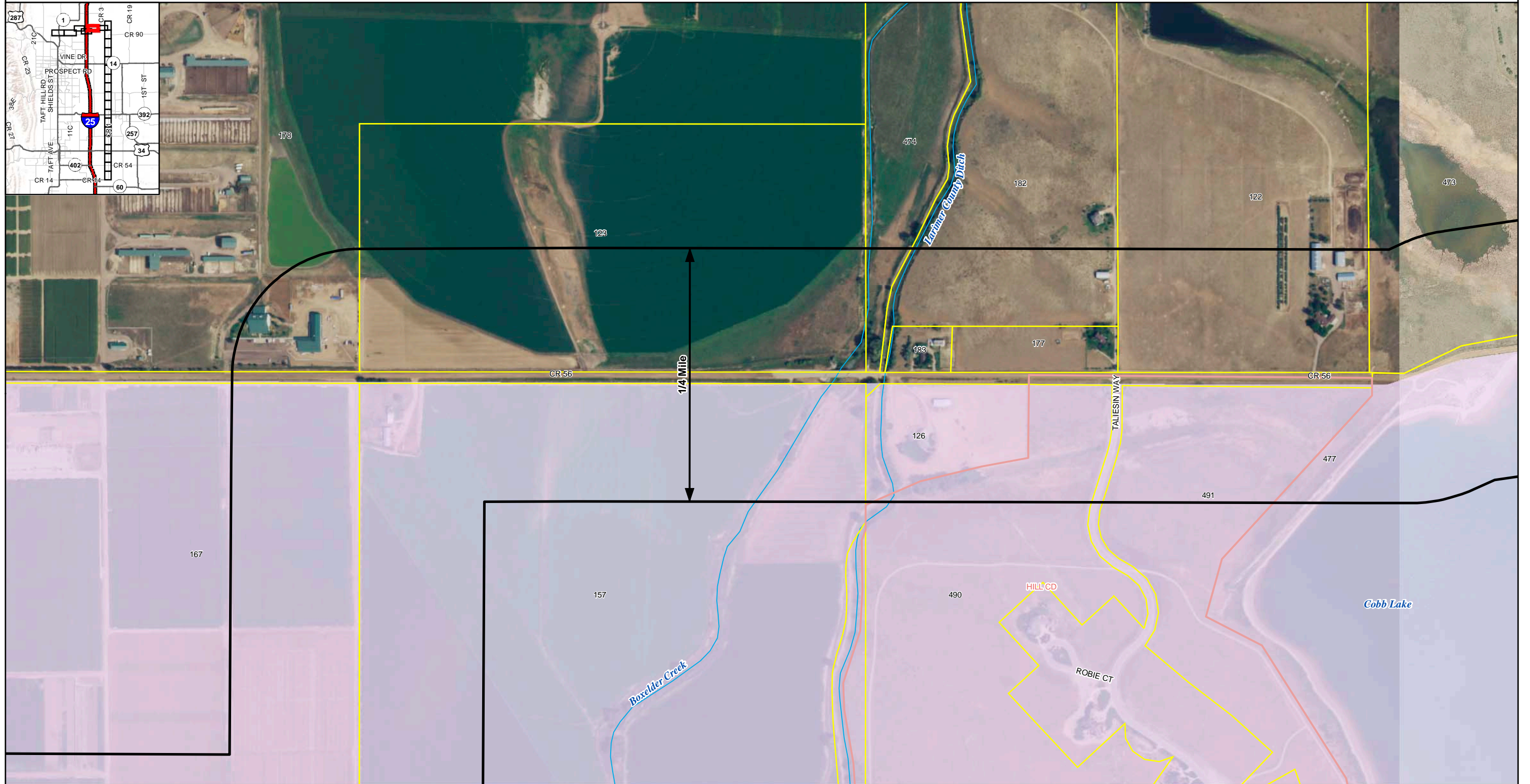
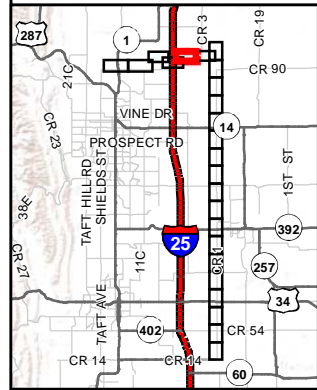
**Figure 3-5  
Vicinity Map**

\* Final location of the Source Water Pump Station will be determined during design development. Thornton will submit a Site Plan Review permit application to Larimer County after design has progressed to the level necessary to submit the application.

Sources: NHD, USGS, CDWR, Larimer and Weld Counties, CDOT, DRCOG, NAIP



# Thornton Water Project



**CITY OF THORNTON**  
**COLORADO**  
 12450 WASHINGTON ST  
 THORNTON, CO 80241-2405

0 250 500 Feet  
 1 inch = 500 feet

TWP Corridor in Unincorporated Larimer County	Subdivision	GMA Boundary
TWP Corridor outside Unincorporated Larimer County	Railroad	Timnath
County Boundary	River/Stream/Canal/Ditch	
Parcel Boundary	*Source Water Pump Station General Location	
	Water Tank General Location	
	## Table 3 Parcel Map ID Number	

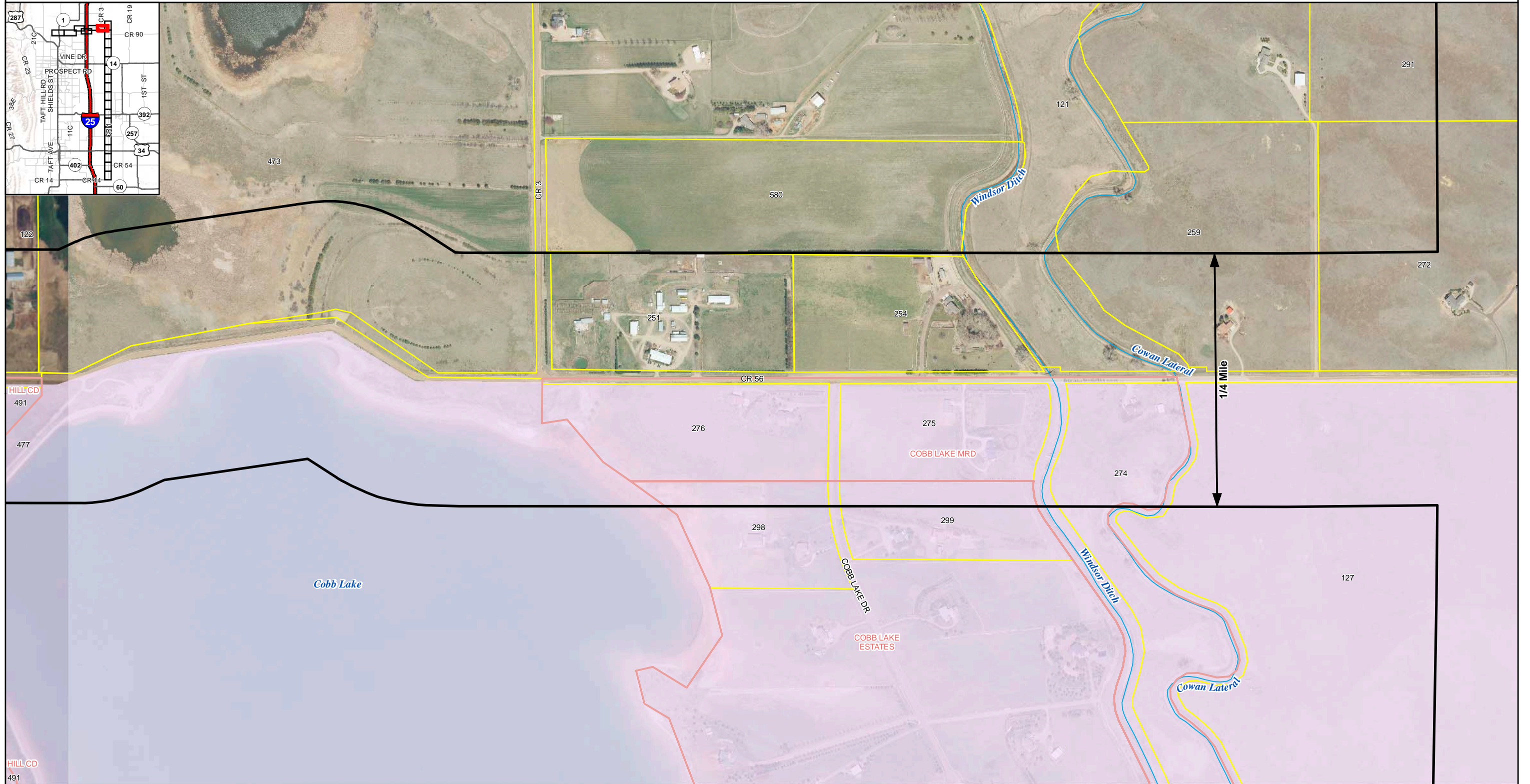
**Figure 3-6**  
**Vicinity Map**

\* Final location of the Source Water Pump Station will be determined during design development. Thornton will submit a Site Plan Review permit application to Larimer County after design has progressed to the level necessary to submit the application.

Sources: NHD, USGS, CDWR, Larimer and Weld Counties, CDOT, DRCOG, NAIP



# Thornton Water Project



<p><b>CITY OF THORNTON COLORADO</b> 12450 WASHINGTON ST THORNTON, CO 80241-2405 1/2/2018</p>	<p>0 250 500 Feet 1 inch = 500 feet</p>	TWP Corridor in Unincorporated Larimer County	Subdivision	GMA Boundary Timnath
		TWP Corridor outside Unincorporated Larimer County	Railroad	River/Stream/Canal/Ditch
		County Boundary	*Source Water Pump Station	General Location
		Parcel Boundary	Water Tank General Location	## Table 3 Parcel Map ID Number

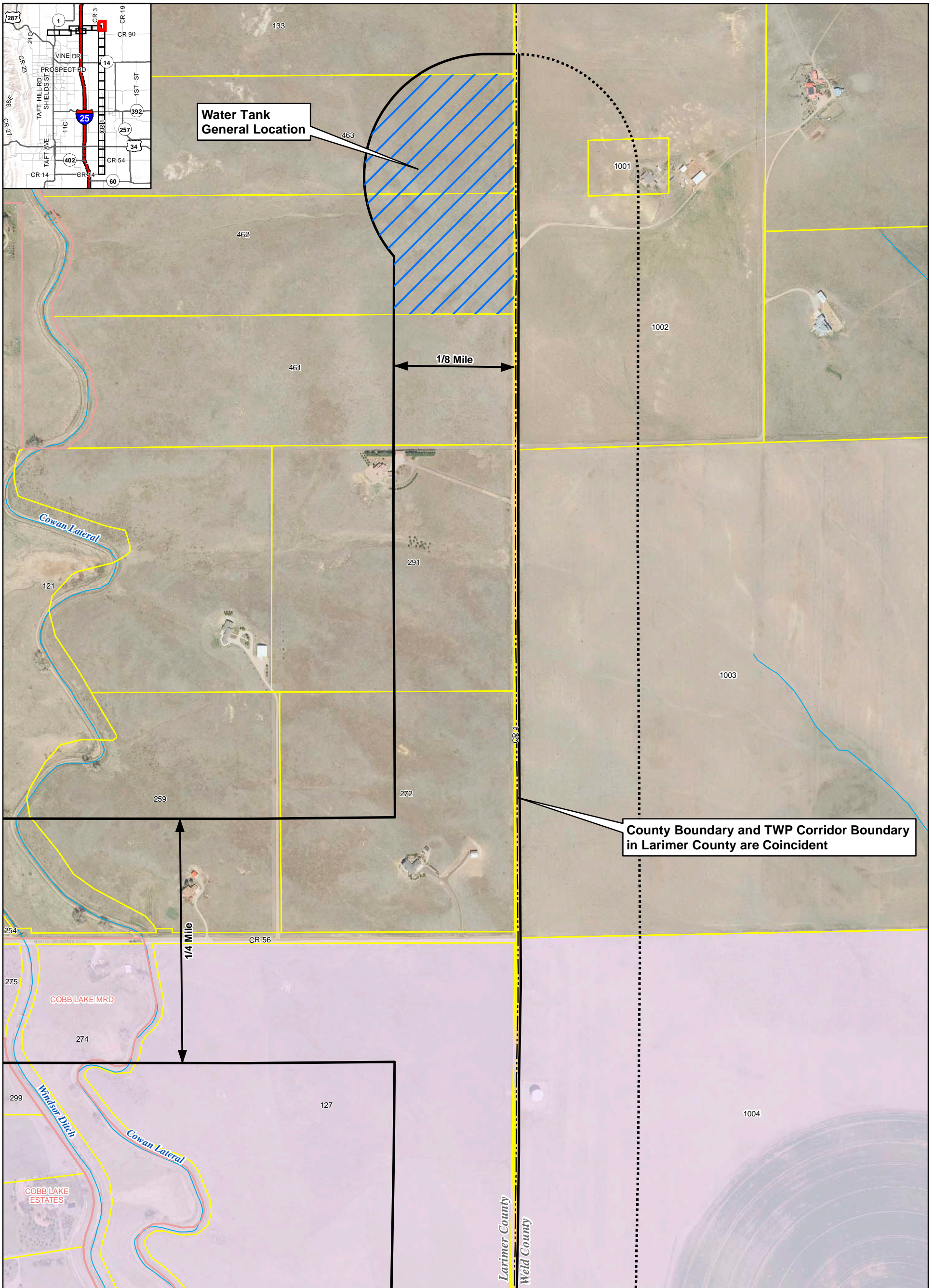
**Figure 3-7  
Vicinity Map**

\* Final location of the Source Water Pump Station will be determined during design development. Thornton will submit a Site Plan Review permit application to Larimer County after design has progressed to the level necessary to submit the application.

Sources: NHD, USGS, CDWR, Larimer and Weld Counties, CDOT, DRCOG, NAIP




# Thornton Water Project



**Water Tank  
General Location**


**County Boundary and TWP Corridor Boundary  
in Larimer County are Coincident**



**CITY OF THORNTON  
COLORADO**

12450 WASHINGTON ST  
THORNTON, CO 80241-2405

1/2/2018



0 250 500  
Feet

1 inch = 500 feet

	TWP Corridor in Unincorporated Larimer County		*Source Water Pump Station General Location
	TWP Corridor outside Unincorporated Larimer County		## Table 3 Parcel ID Number
	County Boundary		GMA Boundary
	Parcel Boundary		Timnath
	Subdivision		
	Railroad		
	River/Stream/Canal/Ditch		
	Water Tank General Location		

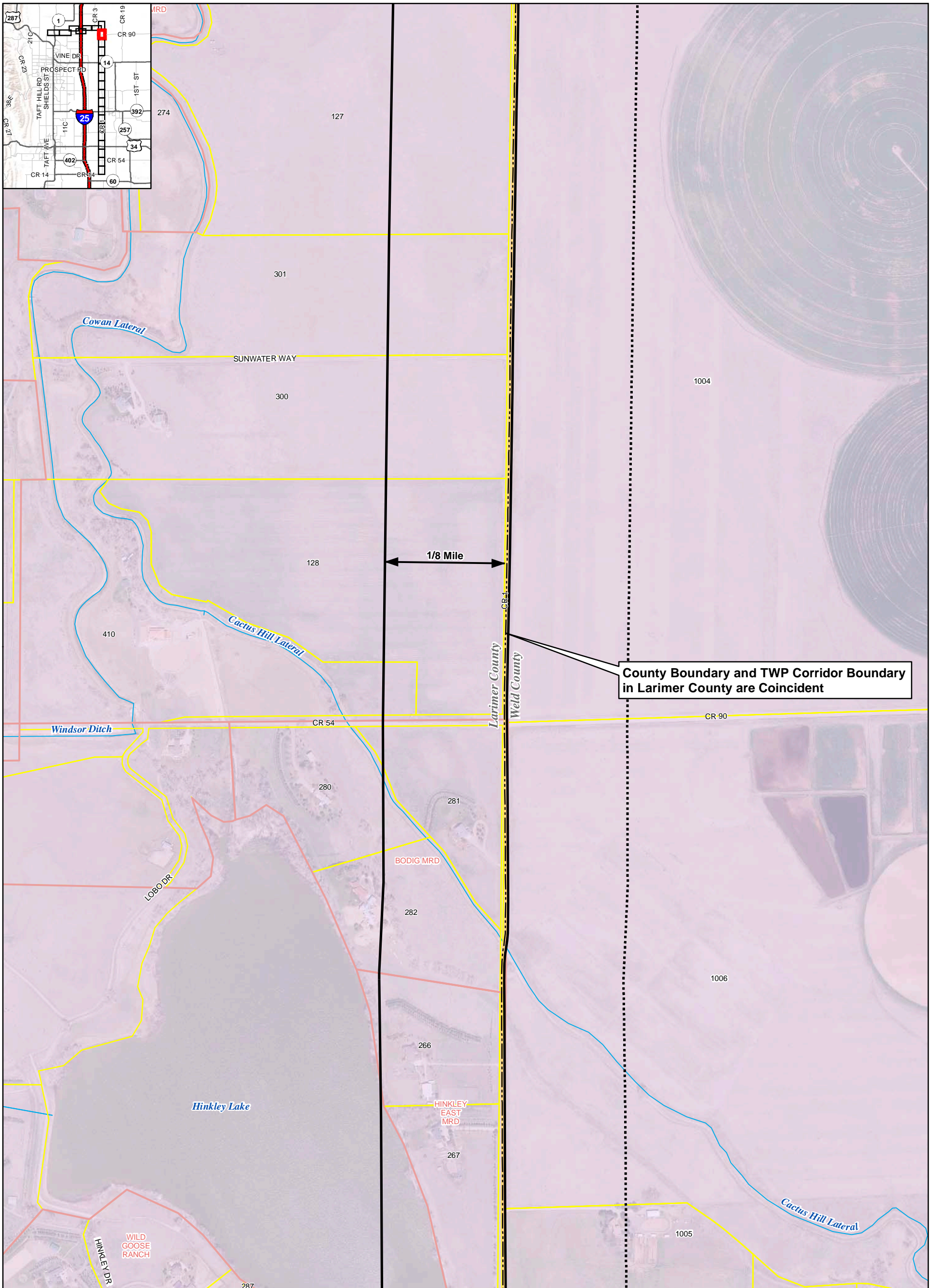
**Figure 3-8  
Vicinity Map**

\* Final location of the Source Water Pump Station will be determined during design development. Thornton will submit a Site Plan Review permit application to Larimer County after design has progressed to the level necessary to submit the application.


Sources: NHD, USGS, CDWR, Larimer and Weld Counties, CDOT, DRCOG, NAIP



# Thornton Water Project




County Boundary and TWP Corridor Boundary in Larimer County are Coincident



**CITY OF THORNTON  
COLORADO**

12450 WASHINGTON ST  
THORNTON, CO 80241-2405

1/2/2018



0 250 500  
Feet

1 inch = 500 feet

<ul style="list-style-type: none"> <li><span style="border: 1px solid black; display: inline-block; width: 15px; height: 10px; margin-right: 5px;"></span> TWP Corridor in Unincorporated Larimer County</li> <li><span style="border-top: 1px dashed black; display: inline-block; width: 15px; height: 10px; margin-right: 5px;"></span> TWP Corridor outside Unincorporated Larimer County</li> <li><span style="border: 1px solid black; display: inline-block; width: 15px; height: 10px; margin-right: 5px;"></span> County Boundary</li> <li><span style="border: 1px solid yellow; display: inline-block; width: 15px; height: 10px; margin-right: 5px;"></span> Parcel Boundary</li> <li><span style="border: 1px solid red; display: inline-block; width: 15px; height: 10px; margin-right: 5px;"></span> Subdivision</li> <li><span style="border-bottom: 1px solid black; display: inline-block; width: 15px; height: 10px; margin-right: 5px;"></span> Railroad</li> <li><span style="border-bottom: 1px solid blue; display: inline-block; width: 15px; height: 10px; margin-right: 5px;"></span> River/Stream/Canal/Ditch</li> <li><span style="border-bottom: 1px solid blue; display: inline-block; width: 15px; height: 10px; margin-right: 5px;"></span> Water Tank General Location</li> </ul>	<ul style="list-style-type: none"> <li><span style="color: red;">*</span> Source Water Pump Station General Location</li> <li><span style="color: red;">#</span> Table 3 Parcel ID Number</li> <li><b>GMA Boundary</b></li> <li><span style="background-color: #f0f0f0; border: 1px solid black; display: inline-block; width: 15px; height: 10px; margin-right: 5px;"></span> Timnath</li> </ul>
--	---

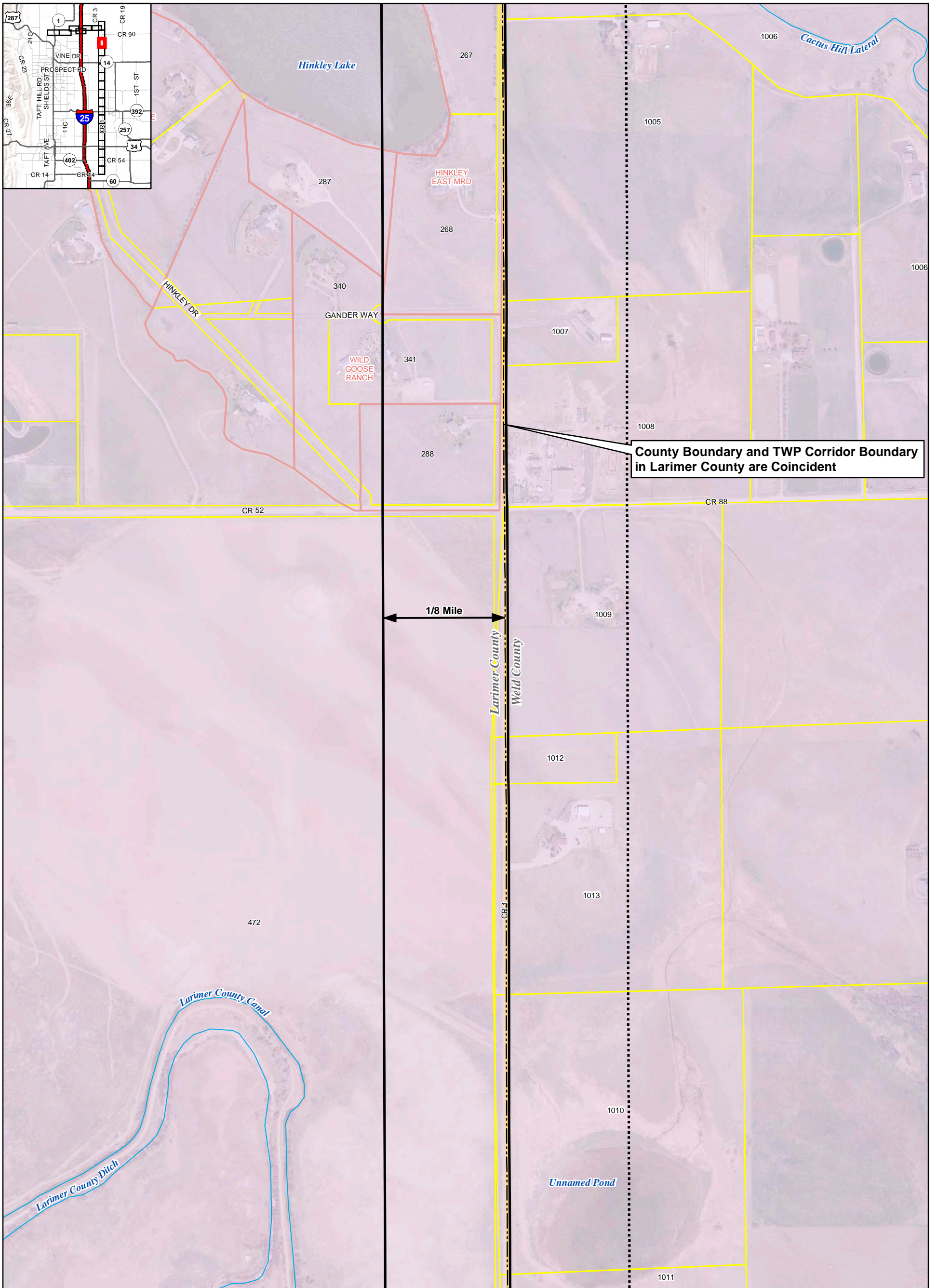
**Figure 3-9**  
Vicinity Map

\* Final location of the Source Water Pump Station will be determined during design development. Thornton will submit a Site Plan Review permit application to Larimer County after design has progressed to the level necessary to submit the application.

Sources: NHD, USGS, CDWR, Larimer and Weld Counties, CDOT, DRCOG, NAIIP




# Thornton Water Project




County Boundary and TWP Corridor Boundary in Larimer County are Coincident

1/8 Mile



**CITY OF THORNTON  
COLORADO**  
12450 WASHINGTON ST  
THORNTON, CO 80241-2405

1/2/2018



0 250 500  
Feet  
1 inch = 500 feet

TWP Corridor in Unincorporated Larimer County	*Source Water Pump Station General Location
TWP Corridor outside Unincorporated Larimer County	# Table 3 Parcel ID Number
County Boundary	GMA Boundary Timnath
Parcel Boundary	
Subdivision	
Railroad	
River/Stream/Canal/Ditch	
Water Tank General Location	

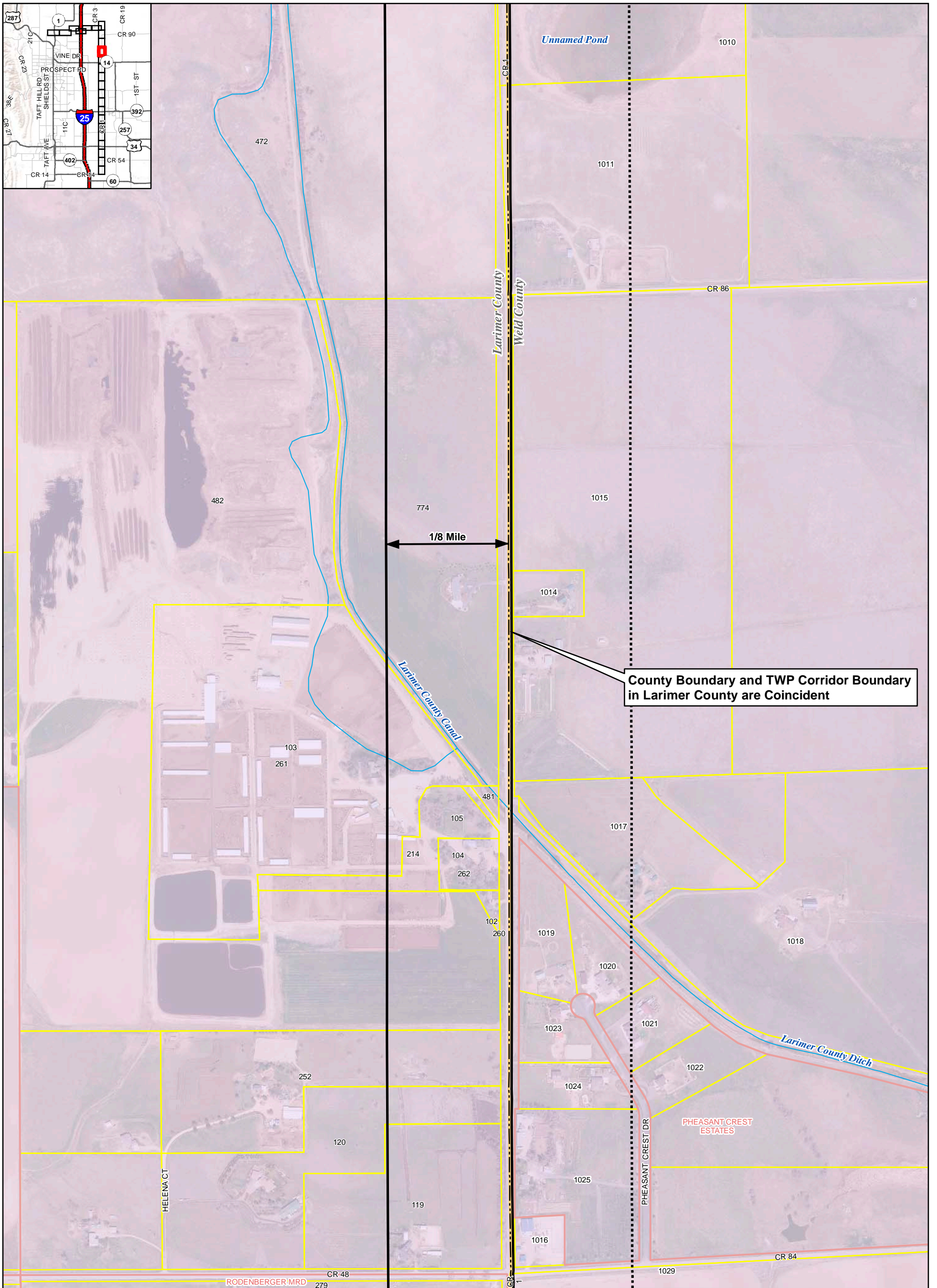
**Figure 3-10  
Vicinity Map**

\* Final location of the Source Water Pump Station will be determined during design development. Thornton will submit a Site Plan Review permit application to Larimer County after design has progressed to the level necessary to submit the application.


Sources: NHD, USGS, CDWR, Larimer and Weld Counties, CDOT, DRCOG, NAIP



# Thornton Water Project




County Boundary and TWP Corridor Boundary in Larimer County are Coincident



**CITY OF THORNTON  
COLORADO**

12450 WASHINGTON ST  
THORNTON, CO 80241-2405

1/2/2018



0 250 500  
Feet

1 inch = 500 feet

TWP Corridor in Unincorporated Larimer County	*Source Water Pump Station General Location
TWP Corridor outside Unincorporated Larimer County	# Table 3 Parcel ID Number
County Boundary	<b>GMA Boundary</b>
Parcel Boundary	Timnath
Subdivision	
Railroad	
River/Stream/Canal/Ditch	
Water Tank General Location	

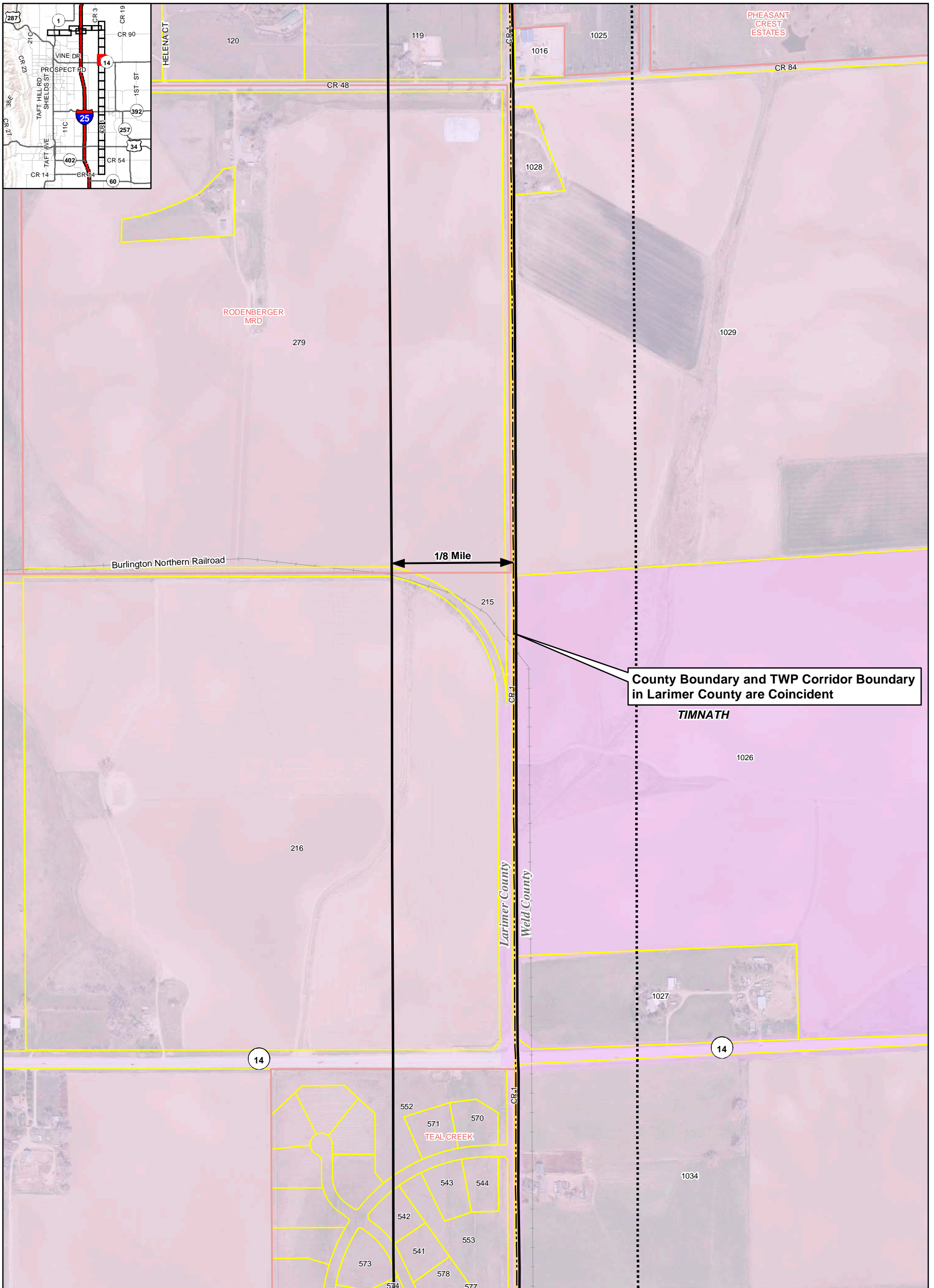
**Figure 3-11  
Vicinity Map**

\* Final location of the Source Water Pump Station will be determined during design development. Thornton will submit a Site Plan Review permit application to Larimer County after design has progressed to the level necessary to submit the application.


Sources: NHD, USGS, CDWR, Larimer and Weld Counties, CDOT, DRCOG, NAIP



# Thornton Water Project




County Boundary and TWP Corridor Boundary in Larimer County are Coincident



**CITY OF THORNTON  
COLORADO**

12450 WASHINGTON ST  
THORNTON, CO 80241-2405

1/2/2018



0 250 500  
Feet

1 inch = 500 feet

<ul style="list-style-type: none"> <li><span style="border: 1px solid black; display: inline-block; width: 15px; height: 10px; margin-right: 5px;"></span> TWP Corridor in Unincorporated Larimer County</li> <li><span style="border: 1px dashed black; display: inline-block; width: 15px; height: 10px; margin-right: 5px;"></span> TWP Corridor outside Unincorporated Larimer County</li> <li><span style="border: 1px solid black; display: inline-block; width: 15px; height: 10px; margin-right: 5px;"></span> County Boundary</li> <li><span style="border: 1px solid yellow; display: inline-block; width: 15px; height: 10px; margin-right: 5px;"></span> Parcel Boundary</li> <li><span style="border: 1px solid red; display: inline-block; width: 15px; height: 10px; margin-right: 5px;"></span> Subdivision</li> <li><span style="border-bottom: 1px solid black; width: 15px; display: inline-block; margin-right: 5px;"></span> Railroad</li> <li><span style="border-bottom: 1px solid blue; width: 15px; display: inline-block; margin-right: 5px;"></span> River/Stream/Canal/Ditch</li> <li><span style="border-bottom: 1px solid blue; width: 15px; display: inline-block; margin-right: 5px;"></span> Water Tank General Location</li> </ul>	<ul style="list-style-type: none"> <li><span style="color: red;">*</span> Source Water Pump Station General Location</li> <li><span style="color: red;">#</span> Table 3 Parcel ID Number</li> <li><b>Corporate Boundary</b></li> <li><span style="background-color: #f0f0f0; border: 1px solid black; display: inline-block; width: 15px; height: 10px; margin-right: 5px;"></span> Timnath</li> <li><span style="background-color: #e0e0e0; border: 1px solid black; display: inline-block; width: 15px; height: 10px; margin-right: 5px;"></span> GMA Boundary</li> <li><span style="background-color: #d0d0d0; border: 1px solid black; display: inline-block; width: 15px; height: 10px; margin-right: 5px;"></span> Timnath</li> </ul>
--	--

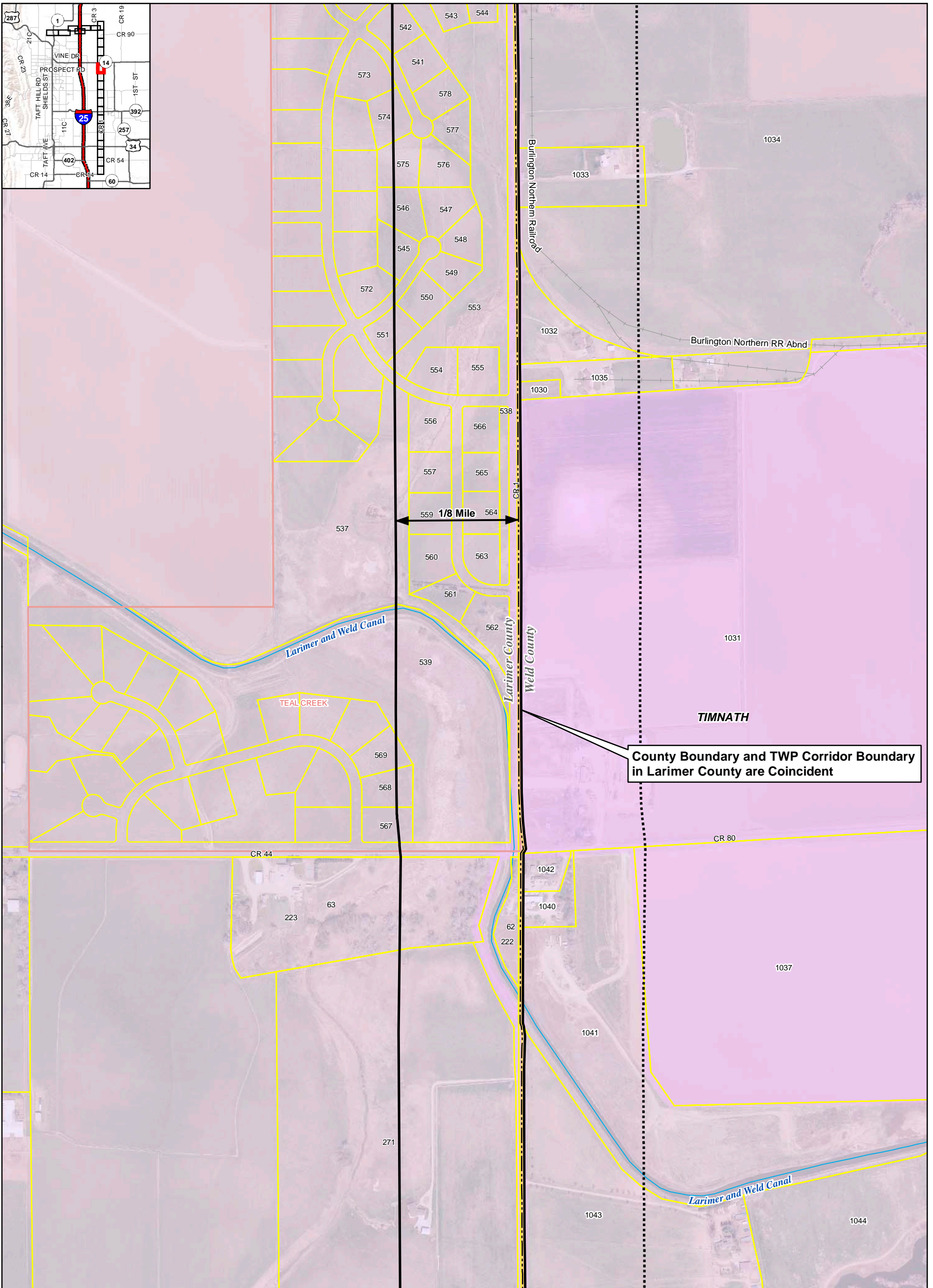
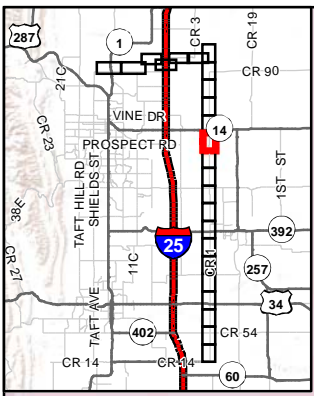
**Figure 3-12**  
Vicinity Map


\* Final location of the Source Water Pump Station will be determined during design development. Thornton will submit a Site Plan Review permit application to Larimer County after design has progressed to the level necessary to submit the application.

Sources: NHD, USGS, CDWR, Larimer and Weld Counties, CDOT, DRCOG, NAIP



# Thornton Water Project






**CITY OF THORNTON  
COLORADO**

12450 WASHINGTON ST  
THORNTON, CO 80241-2405

1/2/2018



0 250 500  
Feet

1 inch = 500 feet

	TWP Corridor in Unincorporated Larimer County		*Source Water Pump Station General Location
	TWP Corridor outside Unincorporated Larimer County		## Table 3 Parcel ID Number
	County Boundary		<b>Corporate Boundary</b>
	Parcel Boundary		Timnath
	Subdivision		Timnath
	Railroad		
	River/Stream/Canal/Ditch		
	Water Tank General Location		

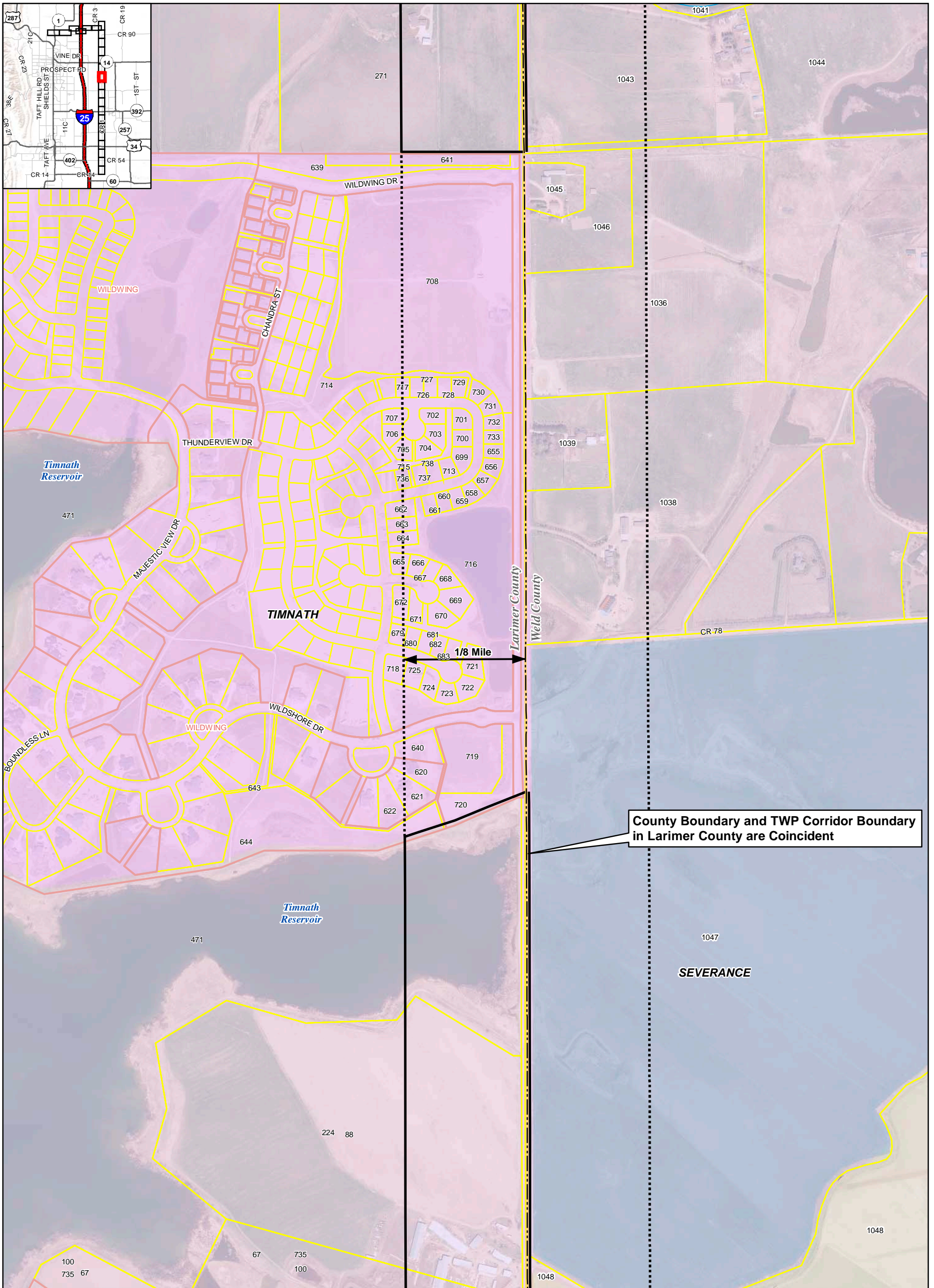
**Figure 3-13  
Vicinity Map**

\* Final location of the Source Water Pump Station will be determined during design development. Thornton will submit a Site Plan Review permit application to Larimer County after design has progressed to the level necessary to submit the application.

Sources: NHD, USGS, CDWR, Larimer and Weld Counties, CDOT, DRCOG, NAIIP



# Thornton Water Project



**CITY OF THORNTON**  
COLORADO  
12450 WASHINGTON ST  
THORNTON, CO 80241-2405

0 250 500 Feet  
1 inch = 500 feet

- TWP Corridor in Unincorporated Larimer County
- TWP Corridor outside Unincorporated Larimer County
- County Boundary
- Parcel Boundary
- Subdivision
- Railroad
- River/Stream/Canal/Ditch
- Water Tank General Location

- \* Source Water Pump Station General Location
- # Table 3 Parcel ID Number
- Corporate Boundary**
- Severance
- Timnath
- GMA Boundary**
- Timnath
- Windsor

**Figure 3-14**  
**Vicinity Map**

\* Final location of the Source Water Pump Station will be determined during design development. Thornton will submit a Site Plan Review permit application to Larimer County after design has progressed to the level necessary to submit the application.

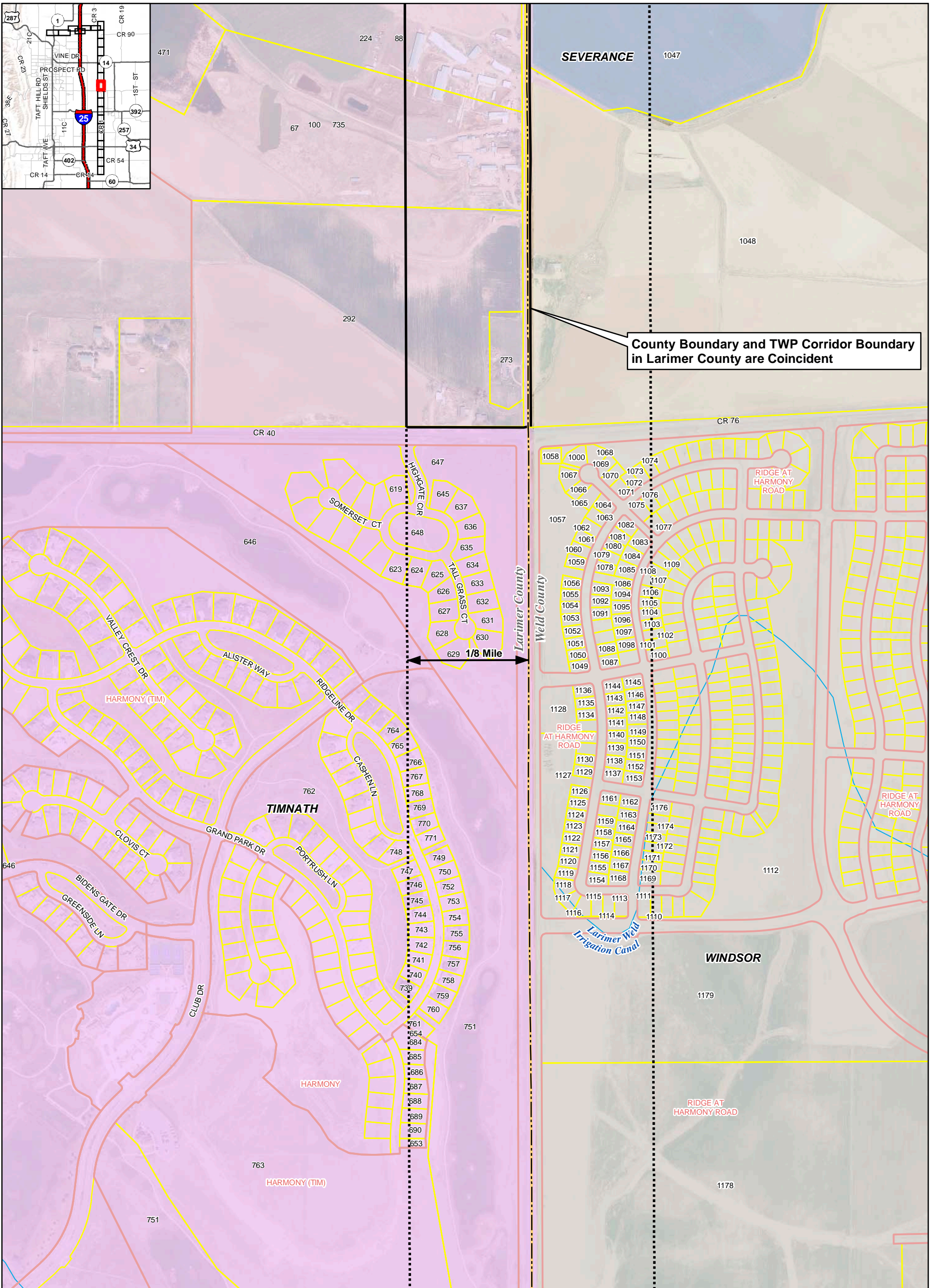
Sources: NHD, USGS, CDWR, Larimer and Weld Counties, CDOT, DRCOG, NAIP

W:\478988\_THORNTON\_NORTHERN\_PROJECT\TASK\_ORDER\_5\5.1\_PERMITTING\GIS\MAPFILES\LARIMER\_1041\SECTION3\_VICINITY\_MAPS\VICINITYMAP\_11X17P.MXD JOUAN 1/2/2018 3:44:45 PM


3-15



# Thornton Water Project




County Boundary and TWP Corridor Boundary in Larimer County are Coincident



**CITY OF THORNTON  
COLORADO**  
12450 WASHINGTON ST  
THORNTON, CO 80241-2405

1/2/2018



0 250 500  
Feet  
1 inch = 500 feet

<ul style="list-style-type: none"> <li> TWP Corridor in Unincorporated Larimer County</li> <li> TWP Corridor outside Unincorporated Larimer County</li> <li> County Boundary</li> <li> Parcel Boundary</li> <li> Subdivision</li> <li> Railroad</li> <li> River/Stream/Canal/Ditch</li> <li> Water Tank General Location</li> </ul>	<ul style="list-style-type: none"> <li> *Source Water Pump Station General Location</li> <li><b>#</b> Table 3 Parcel ID Number</li> <li><b>Corporate Boundary</b></li> <li> Severance</li> <li> Timnath</li> <li> Windsor</li> <li><b>GMA Boundary</b></li> <li> Timnath</li> <li> Windsor</li> </ul>
---	---

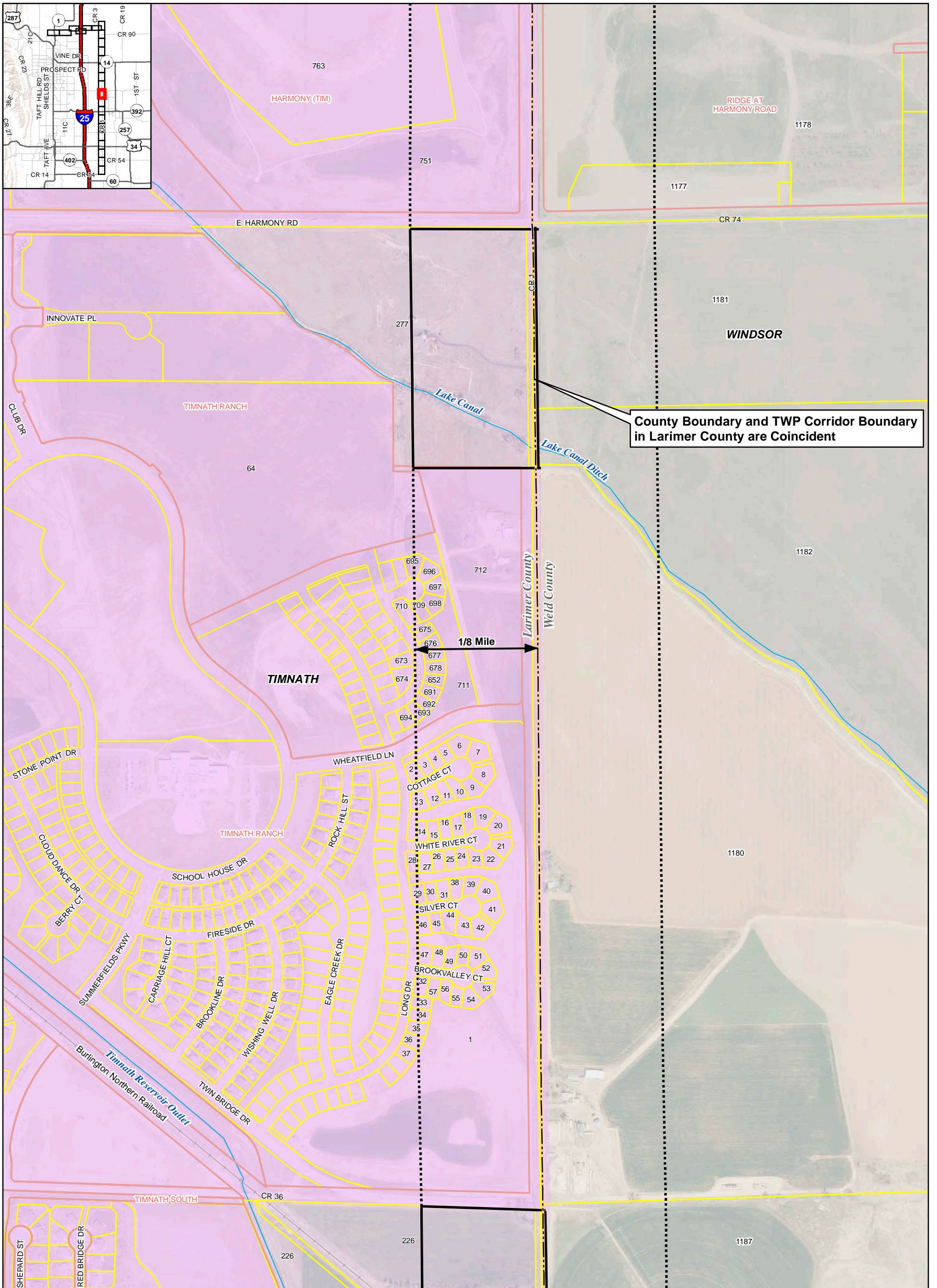
**Figure 3-15  
Vicinity Map**

\* Final location of the Source Water Pump Station will be determined during design development. Thornton will submit a Site Plan Review permit application to Larimer County after design has progressed to the level necessary to submit the application.


Sources: NHD, USGS, CDWR, Larimer and Weld Counties, CDOT, DRCOG, NAIIP



# Thornton Water Project




County Boundary and TWP Corridor Boundary in Larimer County are Coincident



**CITY OF THORNTON  
COLORADO**

12450 WASHINGTON ST  
THORNTON, CO 80241-2405

1/2/2018



0 250 500  
Feet

1 inch = 500 feet

<ul style="list-style-type: none"> <li><span style="border: 1px solid black; display: inline-block; width: 15px; height: 10px; margin-right: 5px;"></span> TWP Corridor in Unincorporated Larimer County</li> <li><span style="border: 1px dashed black; display: inline-block; width: 15px; height: 10px; margin-right: 5px;"></span> TWP Corridor outside Unincorporated Larimer County</li> <li><span style="border: 1px solid black; display: inline-block; width: 15px; height: 10px; margin-right: 5px;"></span> County Boundary</li> <li><span style="border: 1px solid yellow; display: inline-block; width: 15px; height: 10px; margin-right: 5px;"></span> Parcel Boundary</li> <li><span style="border: 1px solid red; display: inline-block; width: 15px; height: 10px; margin-right: 5px;"></span> Subdivision</li> <li><span style="border-bottom: 1px solid black; width: 15px; display: inline-block; margin-right: 5px;"></span> Railroad</li> <li><span style="border-bottom: 1px solid blue; width: 15px; display: inline-block; margin-right: 5px;"></span> River/Stream/Canal/Ditch</li> <li><span style="border-bottom: 1px dashed blue; width: 15px; display: inline-block; margin-right: 5px;"></span> Water Tank General Location</li> </ul>	<ul style="list-style-type: none"> <li><span style="color: red;">*</span> Source Water Pump Station General Location</li> <li><span style="color: red;">#</span> Table 3 Parcel ID Number</li> <li><b>Corporate Boundary</b></li> <li><span style="background-color: #f0f0f0; border: 1px solid black; display: inline-block; width: 15px; height: 10px; margin-right: 5px;"></span> Timnath</li> <li><span style="background-color: #e0e0e0; border: 1px solid black; display: inline-block; width: 15px; height: 10px; margin-right: 5px;"></span> Windsor</li> <li><b>GMA Boundary</b></li> <li><span style="background-color: #f0f0f0; border: 1px solid black; display: inline-block; width: 15px; height: 10px; margin-right: 5px;"></span> Timnath</li> <li><span style="background-color: #e0e0e0; border: 1px solid black; display: inline-block; width: 15px; height: 10px; margin-right: 5px;"></span> Windsor</li> </ul>
---	--

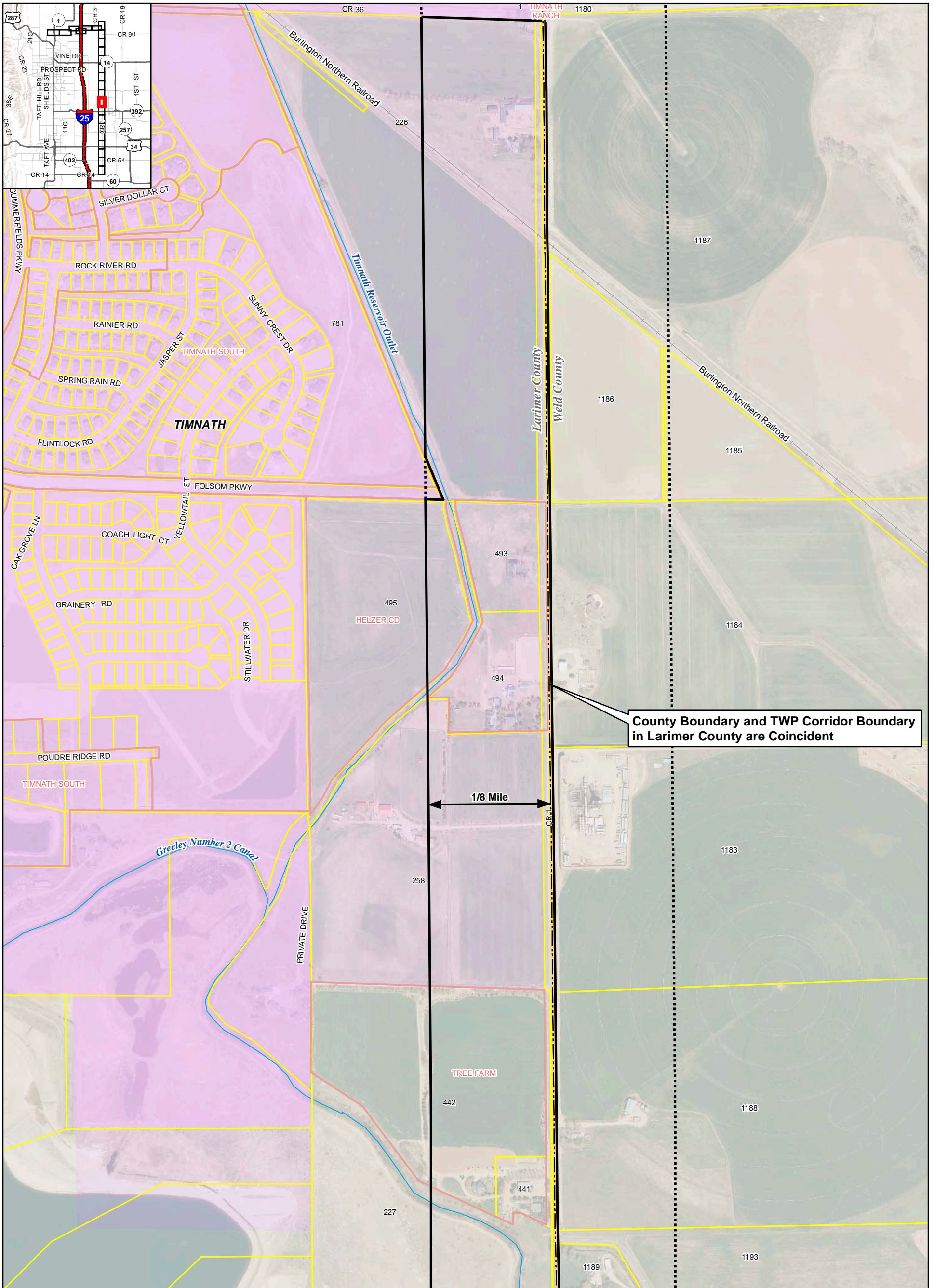
**Figure 3-16  
Vicinity Map**

\* Final location of the Source Water Pump Station will be determined during design development. Thornton will submit a Site Plan Review permit application to Larimer County after design has progressed to the level necessary to submit the application.

Sources: NHD, USGS, CDWR, Larimer and Weld Counties, CDOT, DRCOG, NAIP



# Thornton Water Project



County Boundary and TWP Corridor Boundary in Larimer County are Coincident

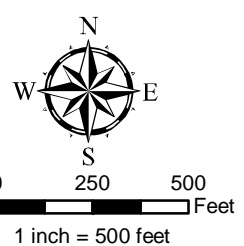
- TWP Corridor in Unincorporated Larimer County
- TWP Corridor outside Unincorporated Larimer County
- County Boundary
- Parcel Boundary
- Subdivision
- Railroad
- River/Stream/Canal/Ditch
- Water Tank General Location
- \*Source Water Pump Station General Location
- # Table 3 Parcel ID Number
- Corporate Boundary**
- Timnath
- GMA Boundary**
- Timnath
- Windsor

**Figure 3-17**  
Vicinity Map



**CITY OF THORNTON**  
**COLORADO**

12450 WASHINGTON ST  
THORNTON, CO 80241-2405



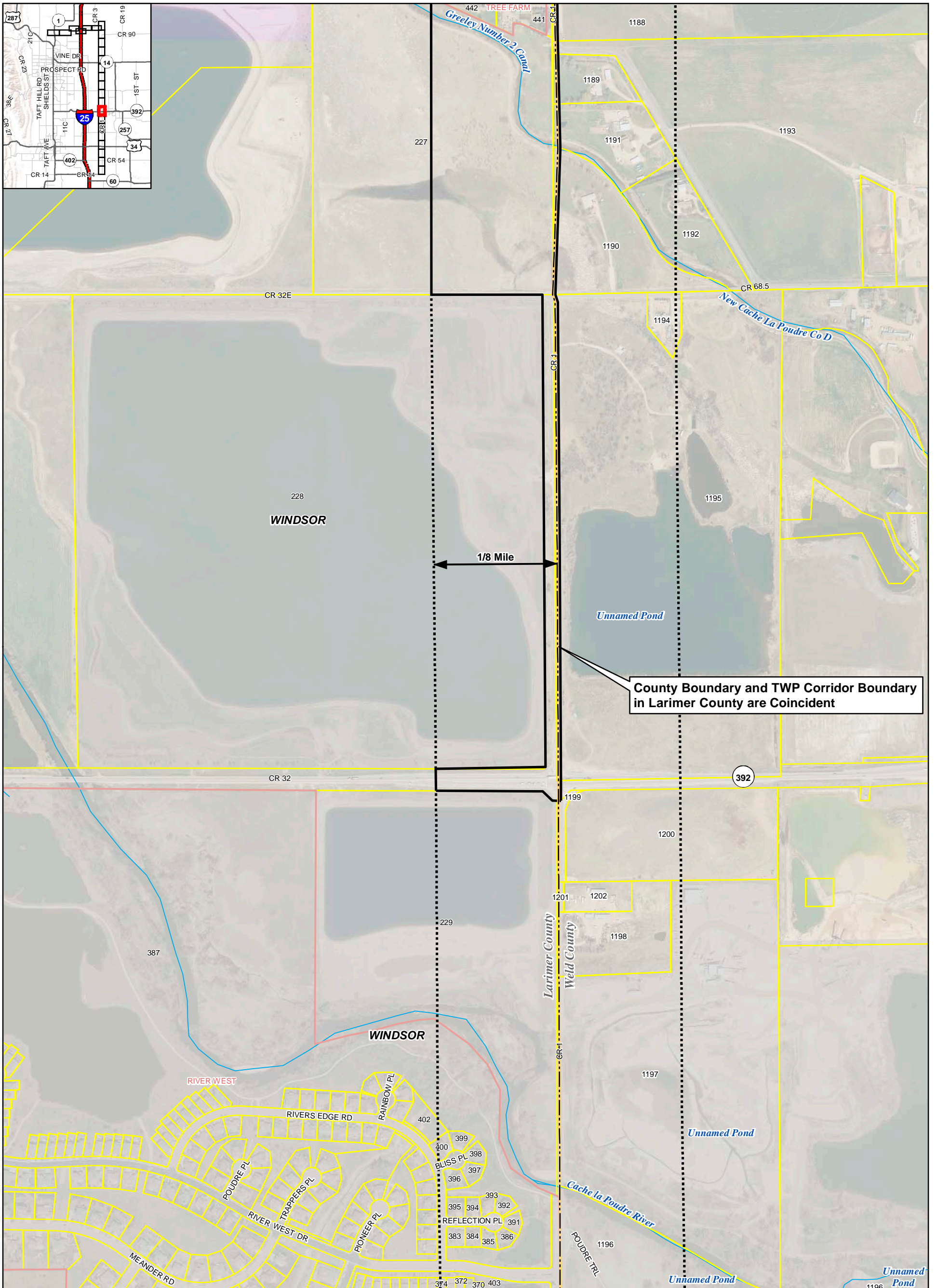
1/2/2018

\* Final location of the Source Water Pump Station will be determined during design development. Thornton will submit a Site Plan Review permit application to Larimer County after design has progressed to the level necessary to submit the application.


Sources: NHD, USGS, CDWR, Larimer and Weld Counties, CDOT, DRCOG, NAIIP



# Thornton Water Project




County Boundary and TWP Corridor Boundary in Larimer County are Coincident



**CITY OF THORNTON  
COLORADO**

12450 WASHINGTON ST  
THORNTON, CO 80241-2405

1/2/2018



0 250 500  
Feet

1 inch = 500 feet

- TWP Corridor in Unincorporated Larimer County
- TWP Corridor outside Unincorporated Larimer County
- County Boundary
- Parcel Boundary
- Subdivision
- Railroad
- River/Stream/Canal/Ditch
- Water Tank General Location
- \* Source Water Pump Station General Location
- # Table 3 Parcel ID Number
- Corporate Boundary**
- Windsor
- GMA Boundary**
- Timnath
- Windsor

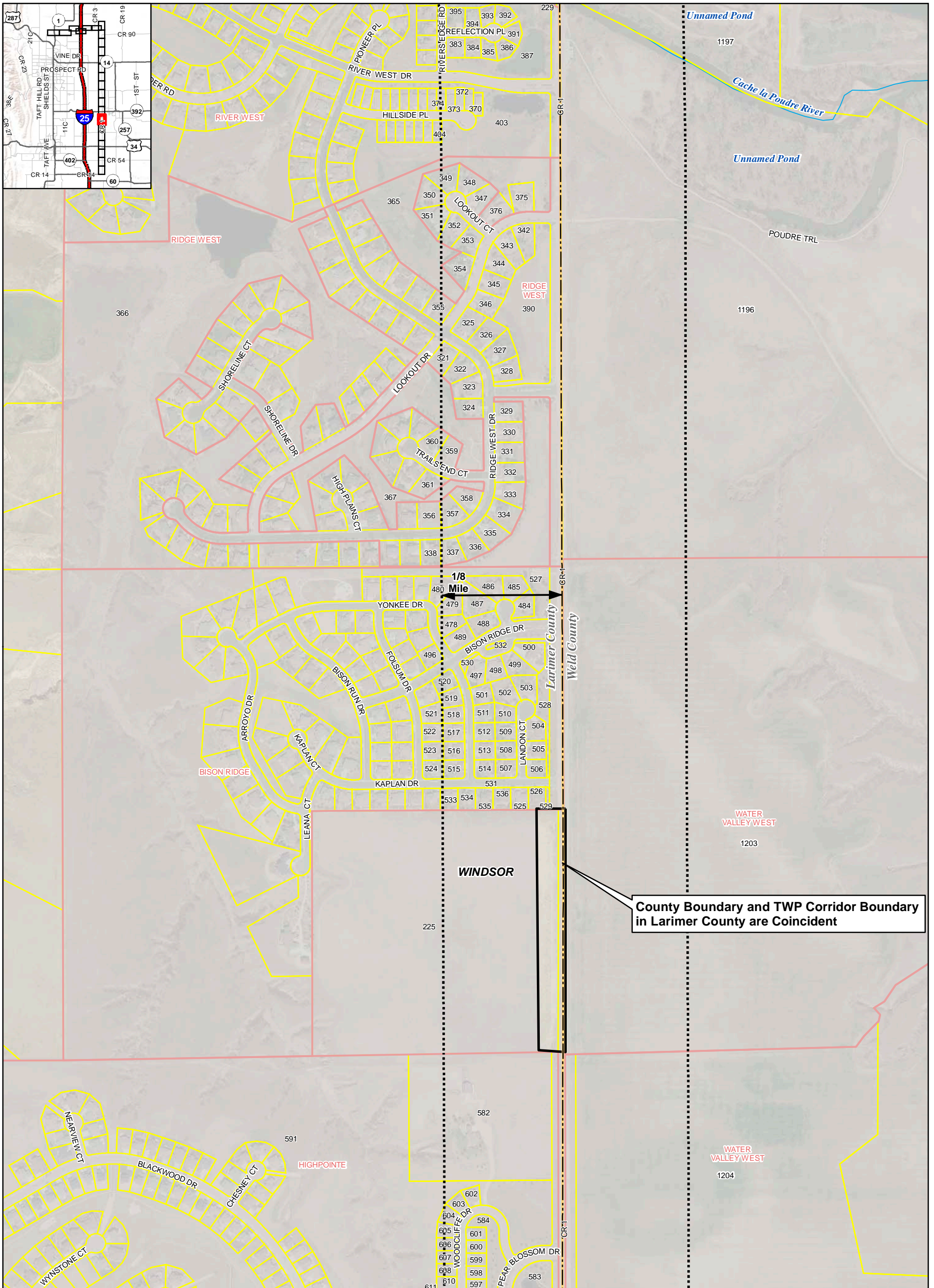
**Figure 3-18  
Vicinity Map**


\* Final location of the Source Water Pump Station will be determined during design development. Thornton will submit a Site Plan Review permit application to Larimer County after design has progressed to the level necessary to submit the application.

Sources: NHD, USGS, CDWR, Larimer and Weld Counties, CDOT, DRCOG, NAIP



# Thornton Water Project






**CITY OF THORNTON  
COLORADO**

12450 WASHINGTON ST  
THORNTON, CO 80241-2405

1/2/2018



0 250 500  
Feet

1 inch = 500 feet

<ul style="list-style-type: none"> <li><span style="border-bottom: 1px solid black; width: 20px; display: inline-block;"></span> TWP Corridor in Unincorporated Larimer County</li> <li><span style="border-bottom: 1px dashed black; width: 20px; display: inline-block;"></span> TWP Corridor outside Unincorporated Larimer County</li> <li><span style="border-bottom: 1px solid black; width: 20px; display: inline-block;"></span> County Boundary</li> <li><span style="border-bottom: 1px solid yellow; width: 20px; display: inline-block;"></span> Parcel Boundary</li> <li><span style="border-bottom: 1px solid red; width: 20px; display: inline-block;"></span> Subdivision</li> <li><span style="border-bottom: 1px solid black; width: 20px; display: inline-block;"></span> Railroad</li> <li><span style="border-bottom: 1px solid blue; width: 20px; display: inline-block;"></span> River/Stream/Canal/Ditch</li> <li><span style="border-bottom: 1px solid blue; width: 20px; display: inline-block;"></span> Water Tank General Location</li> </ul>	<ul style="list-style-type: none"> <li><span style="color: red;">*</span> Source Water Pump Station General Location</li> <li><span style="color: red;">#</span> Table 3 Parcel ID Number</li> <li><b>Corporate Boundary</b></li> <li><span style="background-color: #cccccc; width: 10px; height: 10px; display: inline-block;"></span> Windsor</li> <li><span style="background-color: #999999; width: 10px; height: 10px; display: inline-block;"></span> GMA Boundary</li> <li><span style="background-color: #666666; width: 10px; height: 10px; display: inline-block;"></span> Windsor</li> </ul>
---	--

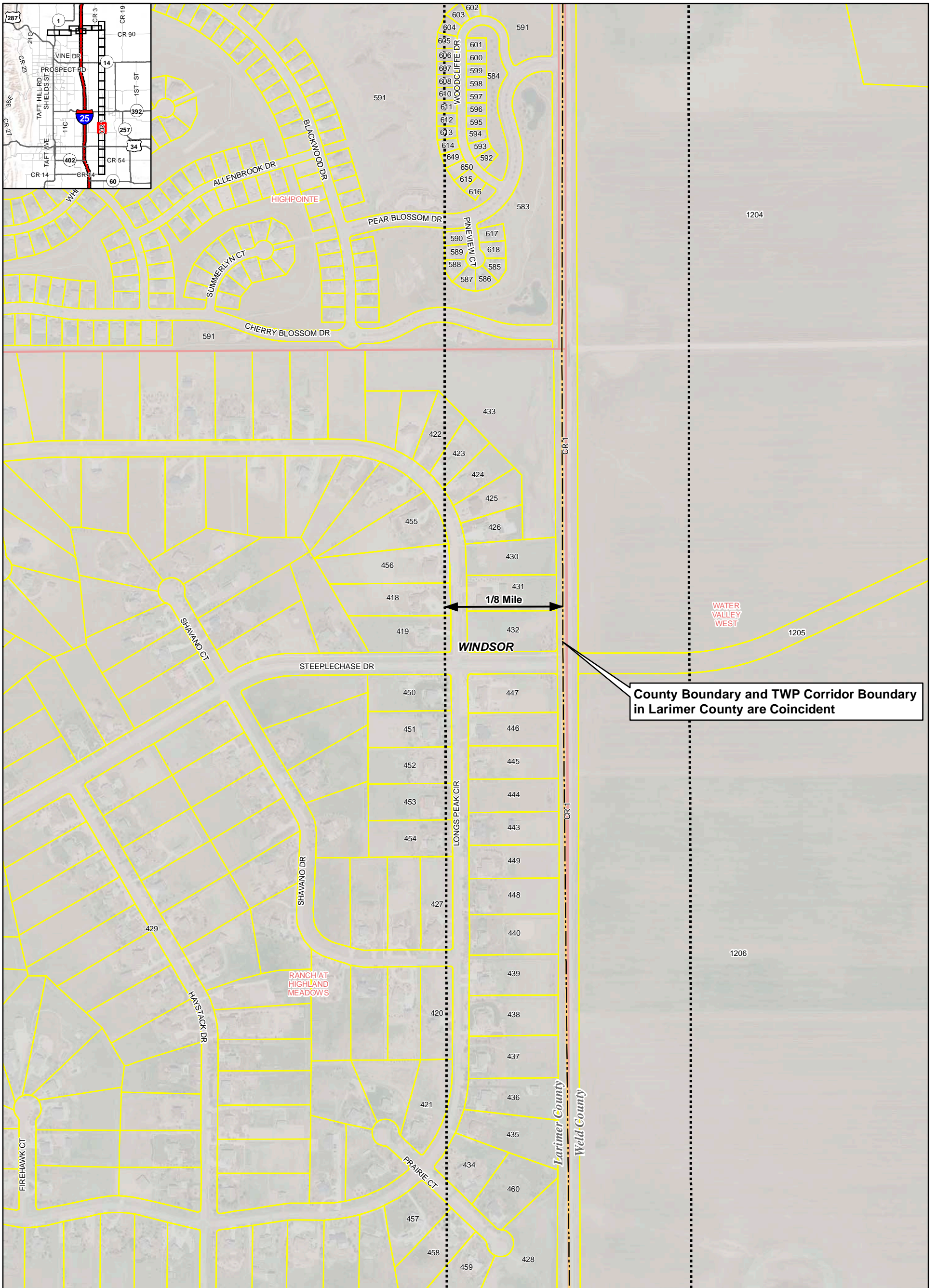
**Figure 3-19**  
**Vicinity Map**

\* Final location of the Source Water Pump Station will be determined during design development. Thornton will submit a Site Plan Review permit application to Larimer County after design has progressed to the level necessary to submit the application.


Sources: NHD, USGS, CDWR, Larimer and Weld Counties, CDOT, DRCOG, NAIP



# Thornton Water Project




County Boundary and TWP Corridor Boundary in Larimer County are Coincident



**CITY OF THORNTON  
COLORADO**  
12450 WASHINGTON ST  
THORNTON, CO 80241-2405

1/2/2018



0 250 500  
Feet  
1 inch = 500 feet

<ul style="list-style-type: none"> <li> TWP Corridor in Unincorporated Larimer County</li> <li> TWP Corridor outside Unincorporated Larimer County</li> <li> County Boundary</li> <li> Parcel Boundary</li> <li> Subdivision</li> <li> Railroad</li> <li> River/Stream/Canal/Ditch</li> <li> Water Tank General Location</li> </ul>	<ul style="list-style-type: none"> <li> *Source Water Pump Station General Location</li> <li> # Table 3 Parcel ID Number</li> <li><b>Corporate Boundary</b></li> <li> Windsor</li> <li> GMA Boundary</li> <li> Windsor</li> </ul>
---	---

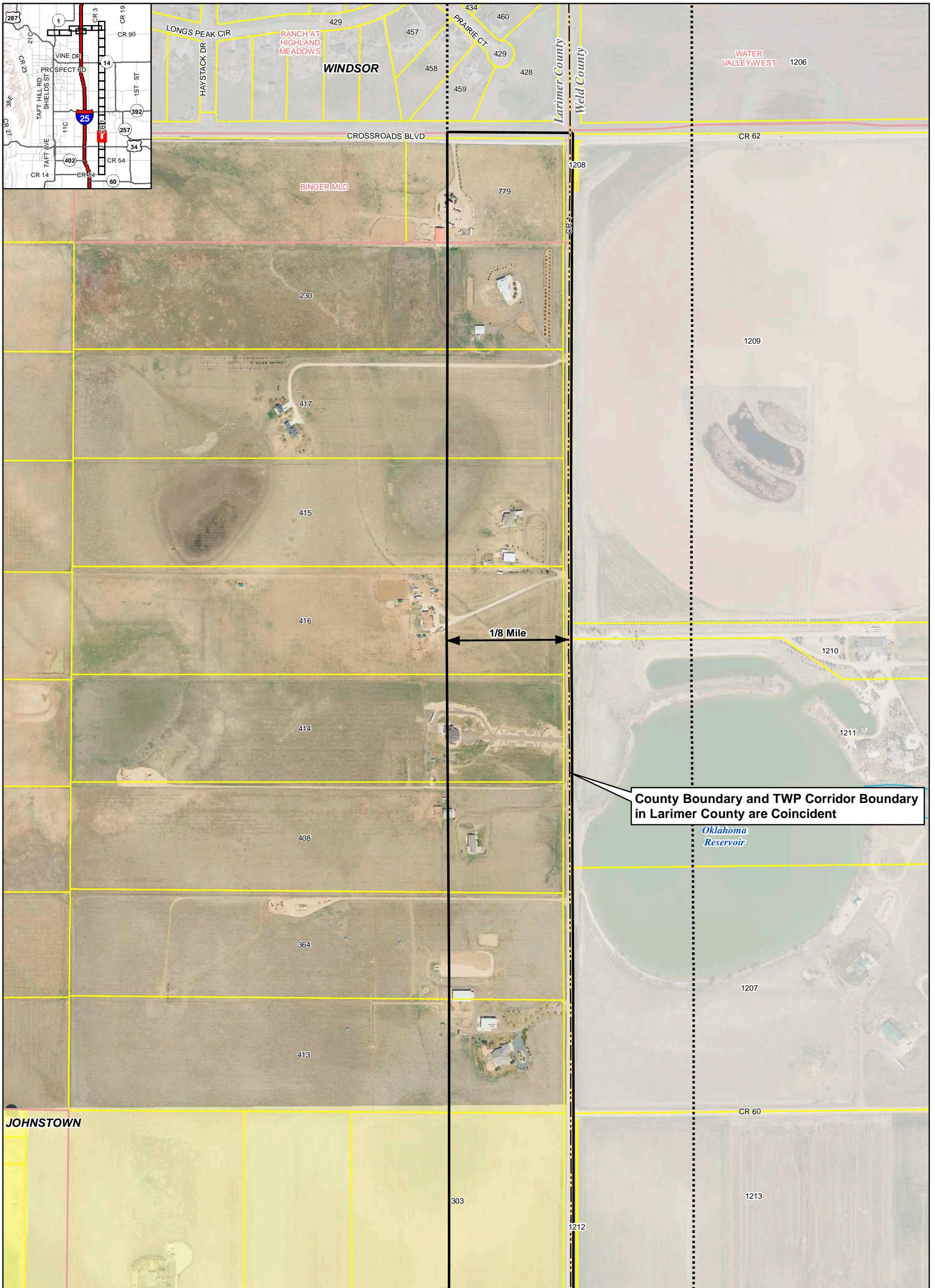
**Figure 3-20  
Vicinity Map**


\* Final location of the Source Water Pump Station will be determined during design development. Thornton will submit a Site Plan Review permit application to Larimer County after design has progressed to the level necessary to submit the application.

Sources: NHD, USGS, CDWR, Larimer and Weld Counties, CDOT, DRCOG, NAIP



# Thornton Water Project






**CITY OF THORNTON  
COLORADO**

12450 WASHINGTON ST  
THORNTON, CO 80241-2405

1/2/2018



0 250 500  
Feet

1 inch = 500 feet

<ul style="list-style-type: none"> <li><span style="border: 1px solid black; display: inline-block; width: 15px; height: 10px; margin-right: 5px;"></span> TWP Corridor in Unincorporated Larimer County</li> <li><span style="border: 1px dashed black; display: inline-block; width: 15px; height: 10px; margin-right: 5px;"></span> TWP Corridor outside Unincorporated Larimer County</li> <li><span style="border: 1px solid black; display: inline-block; width: 15px; height: 10px; margin-right: 5px;"></span> County Boundary</li> <li><span style="border: 1px solid yellow; display: inline-block; width: 15px; height: 10px; margin-right: 5px;"></span> Parcel Boundary</li> <li><span style="border: 1px solid red; display: inline-block; width: 15px; height: 10px; margin-right: 5px;"></span> Subdivision</li> <li><span style="border-bottom: 1px solid black; width: 15px; display: inline-block; margin-right: 5px;"></span> Railroad</li> <li><span style="border-bottom: 1px solid blue; width: 15px; display: inline-block; margin-right: 5px;"></span> River/Stream/Canal/Ditch</li> <li><span style="border-bottom: 1px solid blue; width: 15px; display: inline-block; margin-right: 5px;"></span> Water Tank General Location</li> </ul>	<ul style="list-style-type: none"> <li><span style="color: red;">*</span> Source Water Pump Station General Location</li> <li><span style="color: blue;">##</span> Table 3 Parcel ID Number</li> <li><b>Corporate Boundary</b></li> <li><span style="background-color: yellow; width: 15px; height: 10px; display: inline-block; margin-right: 5px;"></span> Johnstown</li> <li><span style="background-color: lightgrey; width: 15px; height: 10px; display: inline-block; margin-right: 5px;"></span> Windsor</li> <li><b>GMA Boundary</b></li> <li><span style="background-color: yellow; width: 15px; height: 10px; display: inline-block; margin-right: 5px;"></span> Johnstown</li> <li><span style="background-color: lightgrey; width: 15px; height: 10px; display: inline-block; margin-right: 5px;"></span> Windsor</li> </ul>
--	--

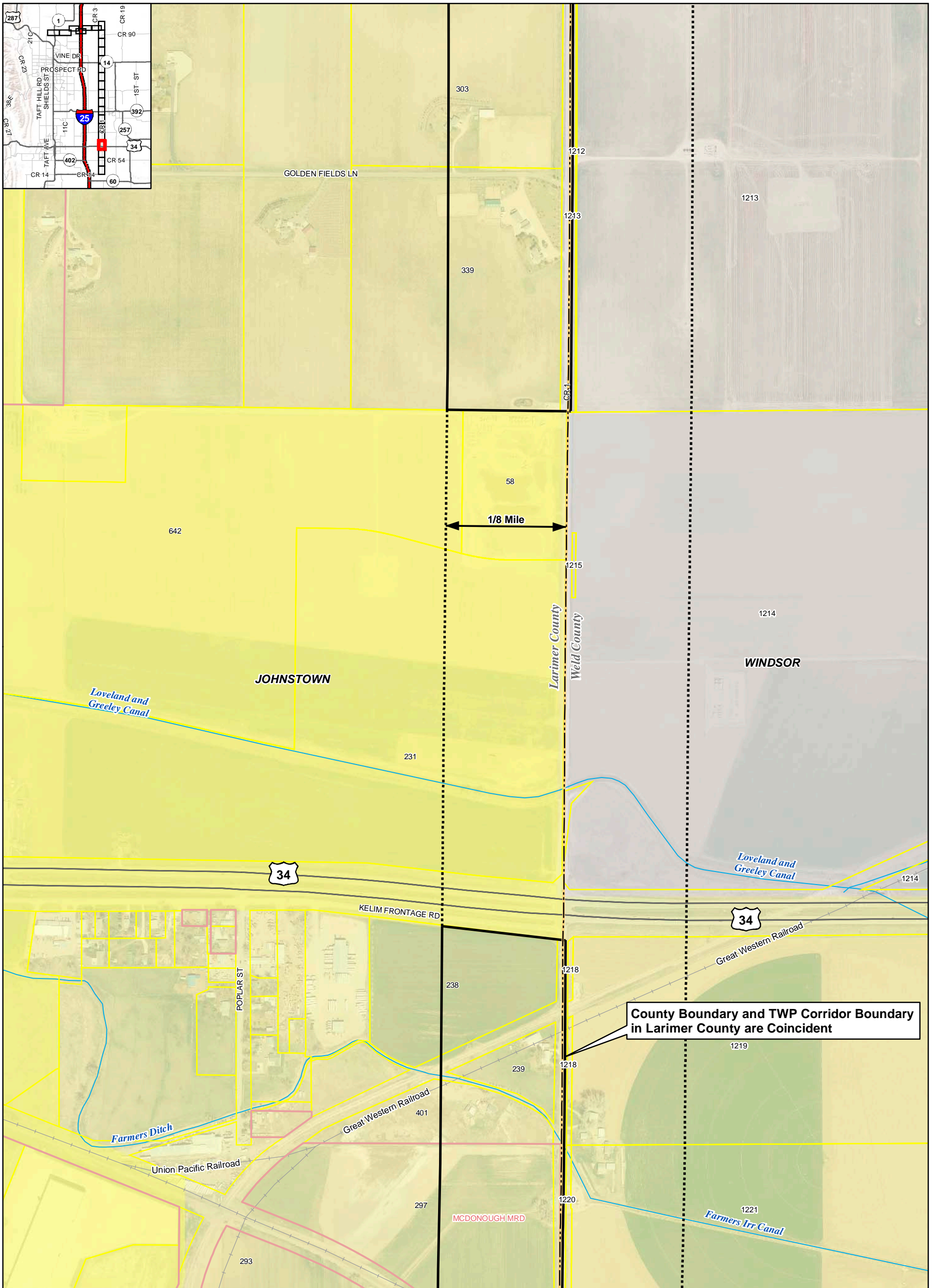
**Figure 3-21  
Vicinity Map**


\* Final location of the Source Water Pump Station will be determined during design development. Thornton will submit a Site Plan Review permit application to Larimer County after design has progressed to the level necessary to submit the application.

Sources: NHD, USGS, CDWR, Larimer and Weld Counties, CDOT, DRCOG, NAIP



# Thornton Water Project






**CITY OF THORNTON  
COLORADO**

12450 WASHINGTON ST  
THORNTON, CO 80241-2405

1/2/2018



0 250 500  
Feet

1 inch = 500 feet

<ul style="list-style-type: none"> <li><span style="border: 1px solid black; display: inline-block; width: 15px; height: 10px; margin-right: 5px;"></span> TWP Corridor in Unincorporated Larimer County</li> <li><span style="border: 1px dashed black; display: inline-block; width: 15px; height: 10px; margin-right: 5px;"></span> TWP Corridor outside Unincorporated Larimer County</li> <li><span style="border: 1px solid black; display: inline-block; width: 15px; height: 10px; margin-right: 5px;"></span> County Boundary</li> <li><span style="border: 1px solid yellow; display: inline-block; width: 15px; height: 10px; margin-right: 5px;"></span> Parcel Boundary</li> <li><span style="border: 1px solid pink; display: inline-block; width: 15px; height: 10px; margin-right: 5px;"></span> Subdivision</li> <li><span style="border-bottom: 1px solid black; width: 15px; display: inline-block; margin-right: 5px;"></span> Railroad</li> <li><span style="border-bottom: 1px solid blue; width: 15px; display: inline-block; margin-right: 5px;"></span> River/Stream/Canal/Ditch</li> <li><span style="border-bottom: 1px dashed blue; width: 15px; display: inline-block; margin-right: 5px;"></span> Water Tank General Location</li> </ul>	<ul style="list-style-type: none"> <li><span style="color: red;">*</span> Source Water Pump Station General Location</li> <li><span style="color: blue;">#</span> Table 3 Parcel ID Number</li> <li><b>Corporate Boundary</b></li> <li><span style="background-color: yellow; border: 1px solid black; display: inline-block; width: 15px; height: 10px; margin-right: 5px;"></span> Johnstown</li> <li><span style="background-color: lightgrey; border: 1px solid black; display: inline-block; width: 15px; height: 10px; margin-right: 5px;"></span> Windsor</li> <li><b>GMA Boundary</b></li> <li><span style="background-color: yellow; border: 1px solid black; display: inline-block; width: 15px; height: 10px; margin-right: 5px;"></span> Johnstown</li> <li><span style="background-color: lightgrey; border: 1px solid black; display: inline-block; width: 15px; height: 10px; margin-right: 5px;"></span> Windsor</li> </ul>
--	---

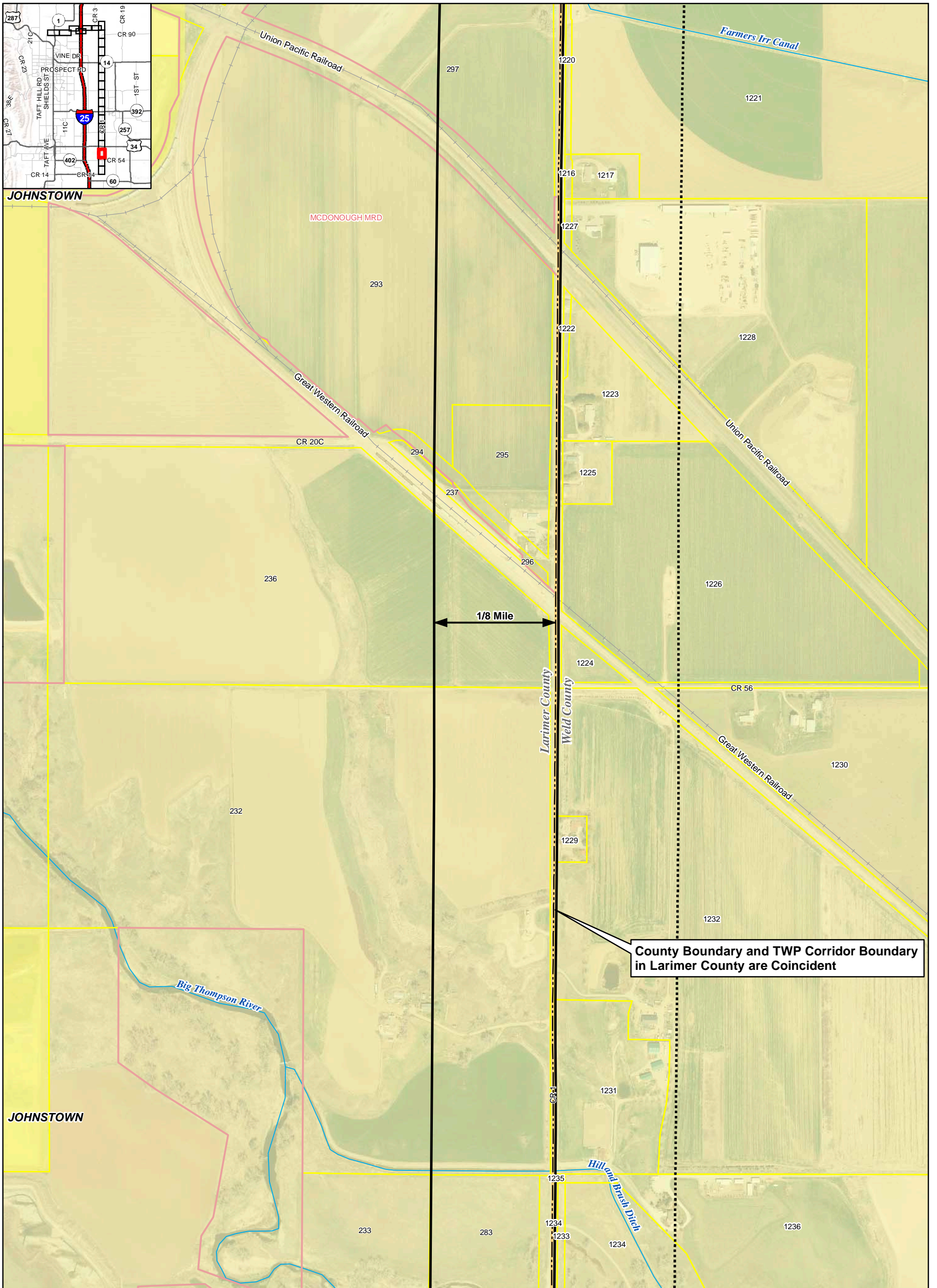
**Figure 3-22  
Vicinity Map**


\* Final location of the Source Water Pump Station will be determined during design development. Thornton will submit a Site Plan Review permit application to Larimer County after design has progressed to the level necessary to submit the application.

Sources: NHD, USGS, CDWR, Larimer and Weld Counties, CDOT, DRCOG, NAIP



# Thornton Water Project






**CITY OF THORNTON  
COLORADO**

12450 WASHINGTON ST  
THORNTON, CO 80241-2405

1/2/2018



0 250 500  
Feet

1 inch = 500 feet

<ul style="list-style-type: none"> <li><span style="border: 1px solid black; display: inline-block; width: 15px; height: 10px; margin-right: 5px;"></span> TWP Corridor in Unincorporated Larimer County</li> <li><span style="border: 1px dashed black; display: inline-block; width: 15px; height: 10px; margin-right: 5px;"></span> TWP Corridor outside Unincorporated Larimer County</li> <li><span style="border: 1px solid black; display: inline-block; width: 15px; height: 10px; margin-right: 5px;"></span> County Boundary</li> <li><span style="border: 1px solid yellow; display: inline-block; width: 15px; height: 10px; margin-right: 5px;"></span> Parcel Boundary</li> <li><span style="border: 1px solid pink; display: inline-block; width: 15px; height: 10px; margin-right: 5px;"></span> Subdivision</li> <li><span style="border-bottom: 1px solid black; width: 15px; display: inline-block; margin-right: 5px;"></span> Railroad</li> <li><span style="border-bottom: 1px solid blue; width: 15px; display: inline-block; margin-right: 5px;"></span> River/Stream/Canal/Ditch</li> <li><span style="border-bottom: 1px dashed blue; width: 15px; display: inline-block; margin-right: 5px;"></span> Water Tank General Location</li> </ul>	<ul style="list-style-type: none"> <li><span style="color: red;">*</span> Source Water Pump Station General Location</li> <li><span style="color: red;">#</span> Table 3 Parcel ID Number</li> <li><b>Corporate Boundary</b></li> <li><span style="background-color: yellow; border: 1px solid black; display: inline-block; width: 15px; height: 10px; margin-right: 5px;"></span> Johnstown</li> <li><span style="background-color: yellow; border: 1px solid black; display: inline-block; width: 15px; height: 10px; margin-right: 5px;"></span> GMA Boundary</li> <li><span style="background-color: yellow; border: 1px solid black; display: inline-block; width: 15px; height: 10px; margin-right: 5px;"></span> Johnstown</li> </ul>
--	---

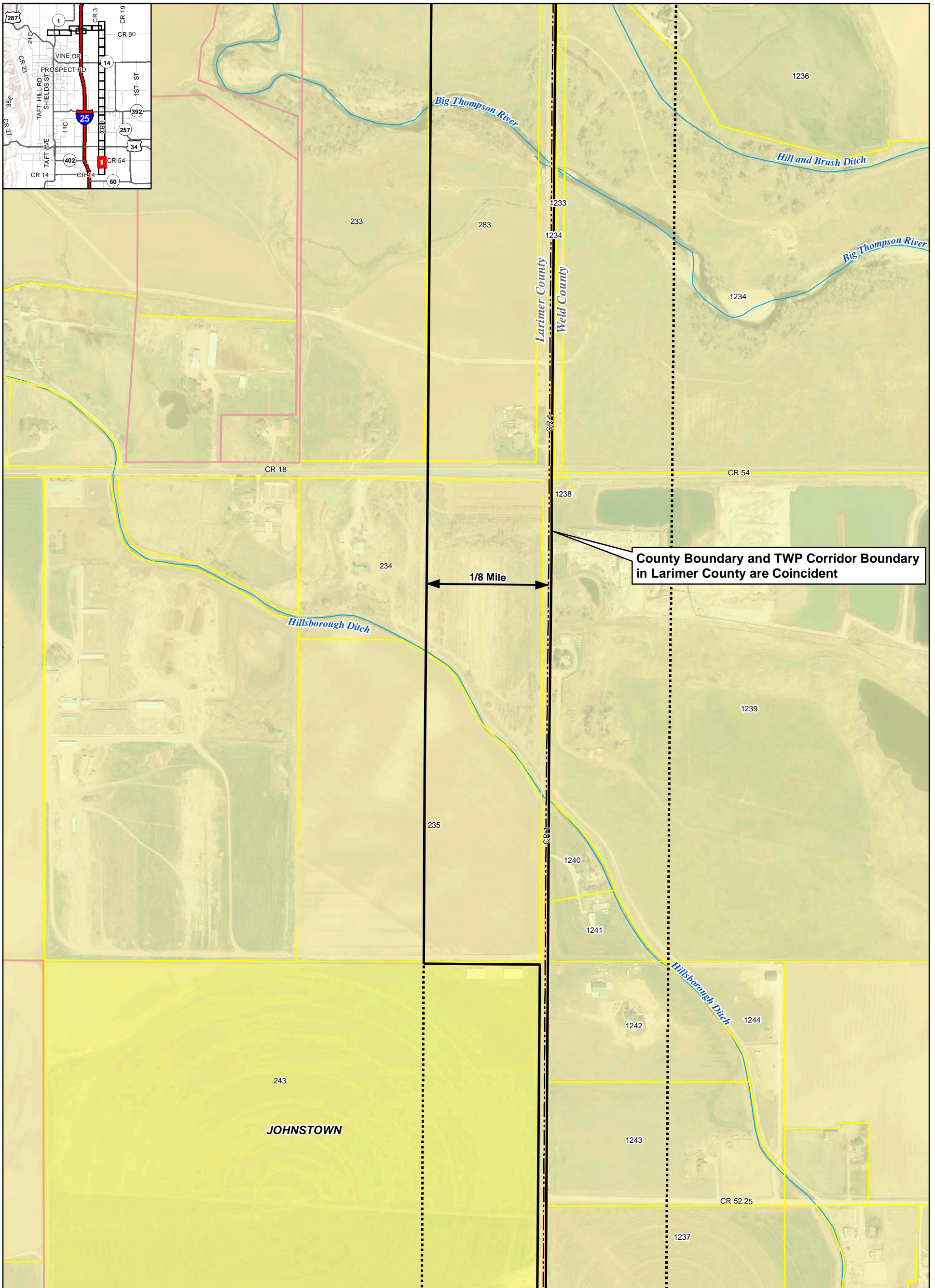
**Figure 3-23  
Vicinity Map**

\* Final location of the Source Water Pump Station will be determined during design development. Thornton will submit a Site Plan Review permit application to Larimer County after design has progressed to the level necessary to submit the application.


Sources: NHD, USGS, CDWR, Larimer and Weld Counties, CDOT, DRCOG, NAIP



# Thornton Water Project




County Boundary and TWP Corridor Boundary in Larimer County are Coincident



**CITY OF THORNTON  
COLORADO**

12450 WASHINGTON ST  
THORNTON, CO 80241-2405

1/2/2018



0 250 500  
Feet

1 inch = 500 feet

<ul style="list-style-type: none"> <li><span style="border: 1px solid black; display: inline-block; width: 15px; height: 10px; margin-right: 5px;"></span> TWP Corridor in Unincorporated Larimer County</li> <li><span style="border: 1px dashed black; display: inline-block; width: 15px; height: 10px; margin-right: 5px;"></span> TWP Corridor outside Unincorporated Larimer County</li> <li><span style="border: 1px solid black; display: inline-block; width: 15px; height: 10px; margin-right: 5px;"></span> County Boundary</li> <li><span style="border: 1px solid yellow; display: inline-block; width: 15px; height: 10px; margin-right: 5px;"></span> Parcel Boundary</li> <li><span style="border: 1px solid pink; display: inline-block; width: 15px; height: 10px; margin-right: 5px;"></span> Subdivision</li> <li><span style="border-bottom: 1px solid black; width: 15px; margin-right: 5px;"></span> Railroad</li> <li><span style="border-bottom: 1px solid blue; width: 15px; margin-right: 5px;"></span> River/Stream/Canal/Ditch</li> <li><span style="border-bottom: 1px dashed blue; width: 15px; margin-right: 5px;"></span> Water Tank General Location</li> </ul>	<ul style="list-style-type: none"> <li><span style="color: red;">*</span> Source Water Pump Station General Location</li> <li><span style="color: blue;">#</span> Table 3 Parcel ID Number</li> <li><b>Corporate Boundary</b></li> <li><span style="background-color: yellow; border: 1px solid black; display: inline-block; width: 15px; height: 10px; margin-right: 5px;"></span> Johnstown</li> <li><span style="background-color: yellow; border: 1px solid black; display: inline-block; width: 15px; height: 10px; margin-right: 5px;"></span> GMA Boundary</li> <li><span style="background-color: yellow; border: 1px solid black; display: inline-block; width: 15px; height: 10px; margin-right: 5px;"></span> Johnstown</li> </ul>
---	--

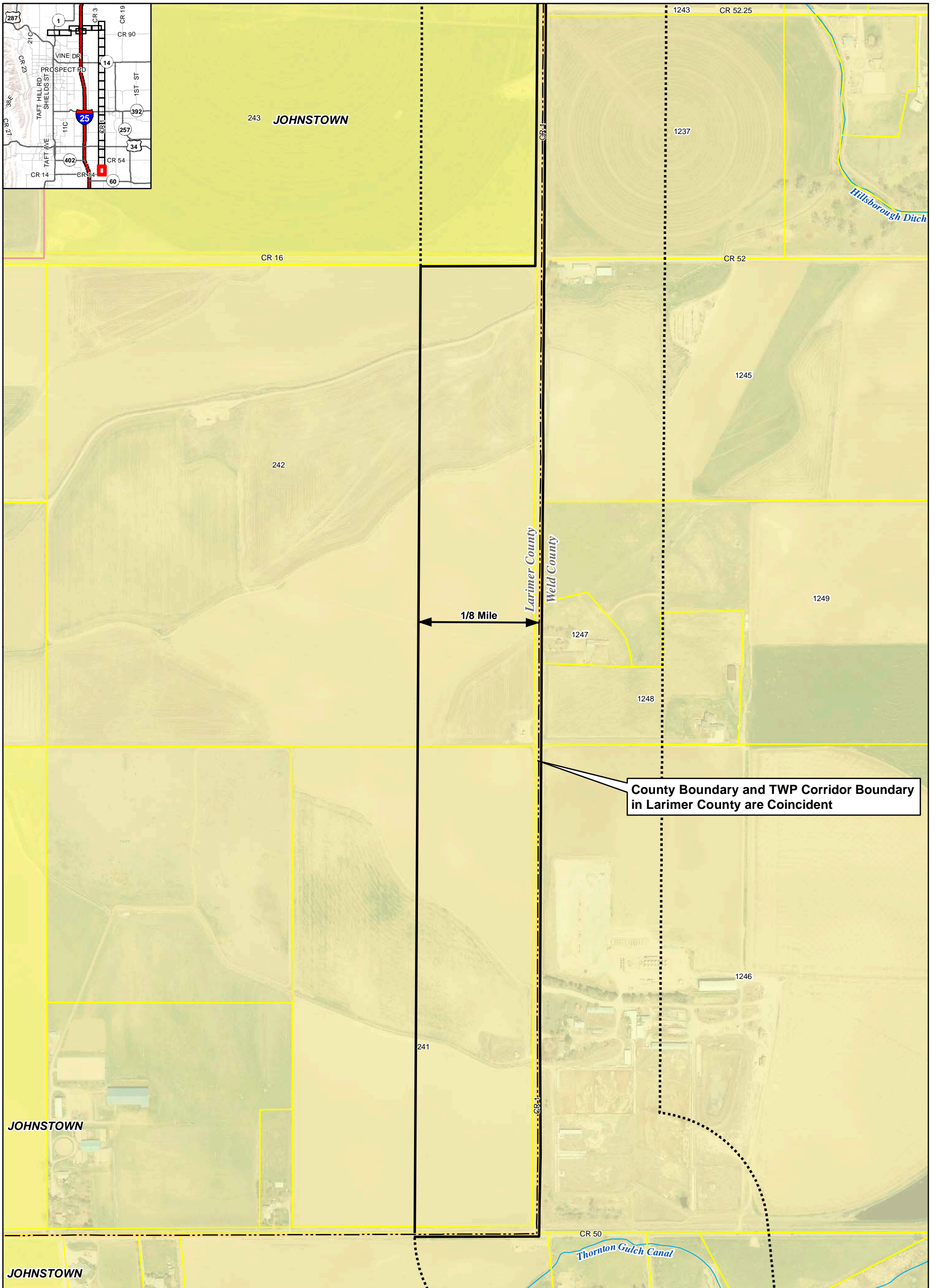
**Figure 3-24  
Vicinity Map**

\* Final location of the Source Water Pump Station will be determined during design development. Thornton will submit a Site Plan Review permit application to Larimer County after design has progressed to the level necessary to submit the application.


Sources: NHD, USGS, CDWR, Larimer and Weld Counties, CDOT, DRCOG, NAIP



# Thornton Water Project




County Boundary and TWP Corridor Boundary in Larimer County are Coincident



**CITY OF THORNTON  
COLORADO**

12450 WASHINGTON ST  
THORNTON, CO 80241-2405

1/2/2018



0 250 500  
Feet

1 inch = 500 feet

<ul style="list-style-type: none"> <li><span style="border: 1px solid black; display: inline-block; width: 15px; height: 10px; margin-right: 5px;"></span> TWP Corridor in Unincorporated Larimer County</li> <li><span style="border-top: 1px dashed black; display: inline-block; width: 15px; margin-right: 5px;"></span> TWP Corridor outside Unincorporated Larimer County</li> <li><span style="border-bottom: 1px solid black; display: inline-block; width: 15px; margin-right: 5px;"></span> County Boundary</li> <li><span style="border-left: 1px solid yellow; display: inline-block; width: 15px; margin-right: 5px;"></span> Parcel Boundary</li> <li><span style="border: 1px solid pink; display: inline-block; width: 15px; height: 10px; margin-right: 5px;"></span> Subdivision</li> <li><span style="border-bottom: 1px solid black; border-left: 1px solid black; display: inline-block; width: 15px; height: 10px; margin-right: 5px;"></span> Railroad</li> <li><span style="border-bottom: 1px solid blue; display: inline-block; width: 15px; margin-right: 5px;"></span> River/Stream/Canal/Ditch</li> <li><span style="border-bottom: 1px dashed blue; display: inline-block; width: 15px; margin-right: 5px;"></span> Water Tank General Location</li> </ul>	<ul style="list-style-type: none"> <li><span style="color: red;">*</span> Source Water Pump Station General Location</li> <li><span style="color: red;">#</span> Table 3 Parcel ID Number</li> <li><b>Corporate Boundary</b></li> <li><span style="background-color: yellow; border: 1px solid black; display: inline-block; width: 15px; height: 10px; margin-right: 5px;"></span> Johnstown</li> <li><span style="background-color: yellow; border: 1px solid black; display: inline-block; width: 15px; height: 10px; margin-right: 5px;"></span> GMA Boundary</li> <li><span style="background-color: yellow; border: 1px solid black; display: inline-block; width: 15px; height: 10px; margin-right: 5px;"></span> Johnstown</li> </ul>
--	---

**Figure 3-25  
Vicinity Map**

\* Final location of the Source Water Pump Station will be determined during design development. Thornton will submit a Site Plan Review permit application to Larimer County after design has progressed to the level necessary to submit the application.

Sources: NHD, USGS, CDWR, Larimer and Weld Counties, CDOT, DRCOG, NAIP



**TABLE 3**

Parcel Information within the Larimer County TWP Corridor

Map ID	Parcel Number	Property Owner	C/O	Assessor Mailing Address
1	8601435903	TIMNATH RANCH METRO DISTRICT		550 W EISENHOWER BLVD, LOVELAND, CO, 80537-3106
2	8601434001	TIMNATH RANCH LLC		8020 S COUNTY ROAD 5 UNIT 200, WINDSOR, CO, 80528-8994
3	8601434002	TIMNATH RANCH LLC		8020 S COUNTY ROAD 5 UNIT 200, WINDSOR, CO, 80528-8994
4	8601434003	TIMNATH RANCH LLC		8020 S COUNTY ROAD 5 UNIT 200, WINDSOR, CO, 80528-8994
5	8601434004	TIMNATH RANCH LLC		8020 S COUNTY ROAD 5 UNIT 200, WINDSOR, CO, 80528-8994
6	8601434005	TIMNATH RANCH LLC		8020 S COUNTY ROAD 5 UNIT 200, WINDSOR, CO, 80528-8994
7	8601434006	TIMNATH RANCH LLC		8020 S COUNTY ROAD 5 UNIT 200, WINDSOR, CO, 80528-8994
8	8601434007	TIMNATH RANCH LLC		8020 S COUNTY ROAD 5 UNIT 200, WINDSOR, CO, 80528-8994
9	8601434008	TIMNATH RANCH LLC		8020 S COUNTY ROAD 5 UNIT 200, WINDSOR, CO, 80528-8994
10	8601434009	TIMNATH RANCH LLC		8020 S COUNTY ROAD 5 UNIT 200, WINDSOR, CO, 80528-8994
11	8601434010	TIMNATH RANCH LLC		8020 S COUNTY ROAD 5 UNIT 200, WINDSOR, CO, 80528-8994
12	8601434011	TIMNATH RANCH LLC		8020 S COUNTY ROAD 5 UNIT 200, WINDSOR, CO, 80528-8994
13	8601434012	TIMNATH RANCH LLC		8020 S COUNTY ROAD 5 UNIT 200, WINDSOR, CO, 80528-8994
14	8601434013	TIMNATH RANCH LLC		8020 S COUNTY ROAD 5 UNIT 200, WINDSOR, CO, 80528-8994
15	8601434014	TIMNATH RANCH LLC		8020 S COUNTY ROAD 5 UNIT 200, WINDSOR, CO, 80528-8994
16	8601434015	TIMNATH RANCH LLC		8020 S COUNTY ROAD 5 UNIT 200, WINDSOR, CO, 80528-8994
17	8601434016	TIMNATH RANCH LLC		8020 S COUNTY ROAD 5 UNIT 200, WINDSOR, CO, 80528-8994
18	8601434017	TIMNATH RANCH LLC		8020 S COUNTY ROAD 5 UNIT 200, WINDSOR, CO, 80528-8994
19	8601434018	TIMNATH RANCH LLC		8020 S COUNTY ROAD 5 UNIT 200, WINDSOR, CO, 80528-8994
20	8601434019	TIMNATH RANCH LLC		8020 S COUNTY ROAD 5 UNIT 200, WINDSOR, CO, 80528-8994
21	8601434020	TIMNATH RANCH LLC		8020 S COUNTY ROAD 5 UNIT 200, WINDSOR, CO, 80528-8994
22	8601434021	TIMNATH RANCH LLC		8020 S COUNTY ROAD 5 UNIT 200, WINDSOR, CO, 80528-8994
23	8601434022	TIMNATH RANCH LLC		8020 S COUNTY ROAD 5 UNIT 200, WINDSOR, CO, 80528-8994
24	8601434023	TIMNATH RANCH LLC		8020 S COUNTY ROAD 5 UNIT 200, WINDSOR, CO, 80528-8994
25	8601434024	TIMNATH RANCH LLC		8020 S COUNTY ROAD 5 UNIT 200, WINDSOR, CO, 80528-8994
26	8601434025	TIMNATH RANCH LLC		8020 S COUNTY ROAD 5 UNIT 200, WINDSOR, CO, 80528-8994
27	8601434026	TIMNATH RANCH LLC		8020 S COUNTY ROAD 5 UNIT 200, WINDSOR, CO, 80528-8994
28	8601434027	TIMNATH RANCH LLC		8020 S COUNTY ROAD 5 UNIT 200, WINDSOR, CO, 80528-8994
29	8601434028	TIMNATH RANCH LLC		8020 S COUNTY ROAD 5 UNIT 200, WINDSOR, CO, 80528-8994
30	8601434029	TIMNATH RANCH LLC		8020 S COUNTY ROAD 5 UNIT 200, WINDSOR, CO, 80528-8994
31	8601434030	TIMNATH RANCH LLC		8020 S COUNTY ROAD 5 UNIT 200, WINDSOR, CO, 80528-8994
32	8601434051	TIMNATH RANCH LLC		8020 S COUNTY ROAD 5 UNIT 200, WINDSOR, CO, 80528-8994
33	8601434052	TIMNATH RANCH LLC		8020 S COUNTY ROAD 5 UNIT 200, WINDSOR, CO, 80528-8994
34	8601434053	TIMNATH RANCH LLC		8020 S COUNTY ROAD 5 UNIT 200, WINDSOR, CO, 80528-8994
35	8601434054	TIMNATH RANCH LLC		8020 S COUNTY ROAD 5 UNIT 200, WINDSOR, CO, 80528-8994
36	8601434055	TIMNATH RANCH LLC		8020 S COUNTY ROAD 5 UNIT 200, WINDSOR, CO, 80528-8994
37	8601434056	TIMNATH RANCH LLC		8020 S COUNTY ROAD 5 UNIT 200, WINDSOR, CO, 80528-8994
38	8601434031	TIMNATH RANCH LLC		8020 S COUNTY ROAD 5 UNIT 200, WINDSOR, CO, 80528-8994
39	8601434032	TIMNATH RANCH LLC		8020 S COUNTY ROAD 5 UNIT 200, WINDSOR, CO, 80528-8994
40	8601434033	TIMNATH RANCH LLC		8020 S COUNTY ROAD 5 UNIT 200, WINDSOR, CO, 80528-8994
41	8601434034	TIMNATH RANCH LLC		8020 S COUNTY ROAD 5 UNIT 200, WINDSOR, CO, 80528-8994
42	8601434035	TIMNATH RANCH LLC		8020 S COUNTY ROAD 5 UNIT 200, WINDSOR, CO, 80528-8994
43	8601434036	TIMNATH RANCH LLC		8020 S COUNTY ROAD 5 UNIT 200, WINDSOR, CO, 80528-8994



**TABLE 3**

Parcel Information within the Larimer County TWP Corridor

Map ID	Parcel Number	Property Owner	C/O	Assessor Mailing Address
44	8601434037	TIMNATH RANCH LLC		8020 S COUNTY ROAD 5 UNIT 200, WINDSOR, CO, 80528-8994
45	8601434038	TIMNATH RANCH LLC		8020 S COUNTY ROAD 5 UNIT 200, WINDSOR, CO, 80528-8994
46	8601434039	TIMNATH RANCH LLC		8020 S COUNTY ROAD 5 UNIT 200, WINDSOR, CO, 80528-8994
47	8601434040	TIMNATH RANCH LLC		8020 S COUNTY ROAD 5 UNIT 200, WINDSOR, CO, 80528-8994
48	8601434041	TIMNATH RANCH LLC		8020 S COUNTY ROAD 5 UNIT 200, WINDSOR, CO, 80528-8994
49	8601434042	TIMNATH RANCH LLC		8020 S COUNTY ROAD 5 UNIT 200, WINDSOR, CO, 80528-8994
50	8601434043	TIMNATH RANCH LLC		8020 S COUNTY ROAD 5 UNIT 200, WINDSOR, CO, 80528-8994
51	8601434044	TIMNATH RANCH LLC		8020 S COUNTY ROAD 5 UNIT 200, WINDSOR, CO, 80528-8994
52	8601434045	TIMNATH RANCH LLC		8020 S COUNTY ROAD 5 UNIT 200, WINDSOR, CO, 80528-8994
53	8601434046	TIMNATH RANCH LLC		8020 S COUNTY ROAD 5 UNIT 200, WINDSOR, CO, 80528-8994
54	8601434047	TIMNATH RANCH LLC		8020 S COUNTY ROAD 5 UNIT 200, WINDSOR, CO, 80528-8994
55	8601434048	TIMNATH RANCH LLC		8020 S COUNTY ROAD 5 UNIT 200, WINDSOR, CO, 80528-8994
56	8601434049	TIMNATH RANCH LLC		8020 S COUNTY ROAD 5 UNIT 200, WINDSOR, CO, 80528-8994
57	8601434050	TIMNATH RANCH LLC		8020 S COUNTY ROAD 5 UNIT 200, WINDSOR, CO, 80528-8994
58	8512400002	NORTH TIMNATH PROPERTIES LLC		308 COMMERCE DR UNIT A, FORT COLLINS, CO, 80524
59	8819410701	DAVIES MOBILE PARK LLC		1505 TEAKWOOD CT, FORT COLLINS, CO, 80525-1954
60	8821000004	MAXWELL FARMS		4400 N COUNTY ROAD 9, FORT COLLINS, CO, 80524
61	8819410701	DAVIES MOBILE PARK LLC		1505 TEAKWOOD CT, FORT COLLINS, CO, 80525
62	8724000016	LEE PAMELA L		6721 E COUNTY ROAD 44, FORT COLLINS, CO, 80524-9207
63	8724000016	LEE PAMELA L		6721 E COUNTY ROAD 44, FORT COLLINS, CO, 80524-9207
64	8601131005	TIMNATH RANCH LLC		8020 S COUNTY ROAD 5 UNIT 200, WINDSOR, CO, 80528-8994
65	9825213006	SCHOENINGER DANIEL F		405 E DOUGLAS RD, FORT COLLINS, CO, 80524
66	8819410701	GONZALES MARIA DELCARMEN	QUEZADA REYES RAMIRO	1640 E DOUGLAS RD LOT 3A, FORT COLLINS, CO, 80524
67	8725400001	SCHREPEL MARTHA		3309 S COUNTY ROAD 1, WINDSOR, CO, 80550
68	8819410701	DAVIES MOBILE PARK LLC		1505 TEAKWOOD CT, FORT COLLINS, CO, 80525-1954
69	8819410702	DAVIES MERLUE B		1520 E DOUGLAS RD, FORT COLLINS, CO, 80524
70	9826129002	TERRY LAKE PROPERTIES LLC		221 COURTNEES WAY, GEORGETOWN, TX, 78626
71	8819410701	LENZ THELMA		1648 E DOUGLAS RD LOT 2, FORT COLLINS, CO, 80524-1723
72	9826129002	TERRY LAKE PROPERTIES LLC		221 COURTNEES WAY, GEORGETOWN, TX, 78626
73	9826129002	TERRY LAKE PROPERTIES LLC		221 COURTNEES WAY, GEORGETOWN, TX, 78626
74	8819410701	CARBAJAL ADRIAN		1648 E DOUGLAS RD LOT 6, FORT COLLINS, CO, 80524
75	9826129002	BICKEL HAYWARD/FRANCES H		421 S HOWES ST UNIT S801, FORT COLLINS, CO, 80521-2846
76	9826129002	TERRY LAKE PROPERTIES LLC		221 COURTNEES WAY, GEORGETOWN, TX, 78626
77	9826129002	TERRY LAKE PROPERTIES LLC		221 COURTNEES WAY, GEORGETOWN, TX, 78626
78	9826129002	TERRY LAKE PROPERTIES LLC		221 COURTNEES WAY, GEORGETOWN, TX, 78626
79	9826129002	TERRY LAKE PROPERTIES LLC		221 COURTNEES WAY, GEORGETOWN, TX, 78626
80	9826129002	TERRY LAKE PROPERTIES LLC		221 COURTNEES WAY, GEORGETOWN, TX, 78626
81	9826129002	TERRY LAKE PROPERTIES LLC		221 COURTNEES WAY, GEORGETOWN, TX, 78626
82	9826129002	TERRY LAKE PROPERTIES LLC		221 COURTNEES WAY, GEORGETOWN, TX, 78626
83	9826129002	TERRY LAKE PROPERTIES LLC		221 COURTNEES WAY, GEORGETOWN, TX, 78626
84	9826129002	DEJONGE WILLARD	DEJONGE ADELAIDE J	221 W DOUGLAS RD LOT 23, FORT COLLINS, CO, 80524-1392
85	9826129002	TERRY LAKE PROPERTIES LLC		221 COURTNEES WAY, GEORGETOWN, TX, 78626-2273
86	8819410701	MAXWELL PAUL		1640 E DOUGLAS RD LOT 5A, FORT COLLINS, CO, 80524



TABLE 3

Parcel Information within the Larimer County TWP Corridor

Map ID	Parcel Number	Property Owner	C/O	Assessor Mailing Address
87	8819410701	CHAVIRA FAVIAN		1640 E DOUGLAS RD LOT 4A, FORT COLLINS, CO, 80524
88	8725000031	SAMHOURI MOHSENT/DEBRA A		3309 S COUNTY ROAD 1, WINDSOR, CO, 80550-2503
89	8819410701	CHAVEZ ERNESTO	PRIETO CHAVEZ DORA	1648 E DOUGLAS RD LOT 12, FORT COLLINS, CO, 80524
90	8819410701	GONZALES MARIA	VENZOR EDUARDO	1648 E DOUGLAS RD LOT 4, FORT COLLINS, CO, 80524
91	8819410701	PALMER MICHAEL J		1648 E DOUGLAS RD LOT 10, FORT COLLINS, CO, 80524
92	9826129002	TERRY LAKE PROPERTIES LLC		221 COURTNEES WAY, GEORGETOWN, TX, 78626
93	8819410701	SERRANO ANTONIO	SERRANO MARGARITA	1648 E DOUGLAS RD LOT 3, FORT COLLINS, CO, 80524
94	8819410701	JEFFERSON CRAIG		1648 E DOUGLAS RD LOT 14, FORT COLLINS, CO, 80524
95	9826129002	TERRY LAKE PROPERTIES LLC		221 COURTNEES WAY, GEORGETOWN, TX, 78626
96	9826129002	TERRY LAKE PROPERTIES LLC		221 COURTNEES WAY, GEORGETOWN, TX, 78626
97	8819410701	FRAGOZO R JOSE JUAN		1648 E DOUGLAS RD LOT 15, FORT COLLINS, CO, 80524
98	9825213006	DEAN CANDACE L		PO BOX 471, BRIGHTON, CO, 80601
99	8819000047	1950 E DOUGLAS LLC		1950 E DOUGLAS RD LOT 2, FORT COLLINS, CO, 80524
100	8725400001	SCHREPEL MARTHA		3309 S COUNTY ROAD 1, WINDSOR, CO, 80550
101	8819410701	GARCIA JENNIFER		1648 E DOUGLAS RD LOT 8, FORT COLLINS, CO, 80524-1723
102	8701000018	DYECREST		1137 N COUNTY ROAD 1, FORT COLLINS, CO, 80524-9312
103	8701000018	DYECREST		1137 N COUNTY ROAD 1, FORT COLLINS, CO, 80524-9312
104	8701000018	DYECREST		1137 N COUNTY ROAD 1, FORT COLLINS, CO, 80524-9312
105	8701000001	DYE TERENCE		1137 N COUNTY ROAD 1, FORT COLLINS, CO, 80524-9312
106	9826129002	PFLIPSEN STAN J		221 W DOUGLAS RD LOT 17, FORT COLLINS, CO, 80524
107	8819410701	DAVIES MOBILE PARK LLC		1505 TEAKWOOD CT, FORT COLLINS, CO, 80525
108	8819410701	RICKARD JAMES A		PO BOX 136, LAPORTE, CO, 80535
109	8819410701	SCHOENINGER JOHN R	SCHOENINGER DEANNA K	1648 E DOUGLAS RD LOT 19, FORT COLLINS, CO, 80524
110	8819410701	DAVIES MOBILE PARK LLC		1505 TEAKWOOD CT, FORT COLLINS, CO, 80525
111	9826129002	TERRY LAKE PROPERTIES LLC		221 COURTNEES WAY, GEORGETOWN, TX, 78626-2273
112	9826129002	TERRY LAKE PROPERTIES LLC		221 COURTNEES WAY, GEORGETOWN, TX, 78626
113	9826129002	TERRY LAKE PROPERTIES LLC		221 COURTNEES WAY, GEORGETOWN, TX, 78626
114	8819410701	DAVIES MOBILE PARK LLC		1505 TEAKWOOD CT, FORT COLLINS, CO, 80525
115	8819410701	DAVIES MOBILE PARK LLC		1505 TEAKWOOD CT, FORT COLLINS, CO, 80525-1954
116	8819410701	SORENSEN STACEY VAN		1648 E DOUGLAS RD LOT 18, FORT COLLINS, CO, 80524-0000
117	8819410701	DAVIES MOBILE PARK LLC		1505 TEAKWOOD CT, FORT COLLINS, CO, 80525
118	8819410701	DAVIES MOBILE PARK LLC		1505 TEAKWOOD CT, FORT COLLINS, CO, 80525
119	8701000013	ALLEN RICHARD C/SANDRA L		6932 E COUNTY ROAD 48, FORT COLLINS, CO, 80524
120	8701000014	SCHAFFER JAMES H/JAMES	ALLYSON S	800 HELENA CT, FORT COLLINS, CO, 80524-9251
121	8813000002	OAKLEAF JUDY L	OAKLEAF RON	5424 N COUNTY ROAD 3, FORT COLLINS, CO, 80524
122	8814000005	KRUSE DANIEL W/SUSAN L		5524 E COUNTY ROAD 56, FORT COLLINS, CO, 80524
123	8815000904	STATE OF COLORADO	BOARD OF AGRICULTURE	202 ADMINISTRATION BLDG, FORT COLLINS, CO, 80523
124	8819000021	JEWETT NORMAN W		1200 E DOUGLAS RD, FORT COLLINS, CO, 80524
125	8819000022	GRAFF JEDEL/GREGORY DAYTON		3724 N COUNTY ROAD 13, FORT COLLINS, CO, 80524
126	8823000004	REAGAN JAMES O/MARIETTA B		5165 E COUNTY ROAD 56, FORT COLLINS, CO, 80524
127	8824000014	KIDDER MARILYN R TRUST		1430 WINCANTON DR, DEERFIELD, IL, 60015
128	8824000016	BAILEY KATHLEEN		934 E RIDGECREST RD, FORT COLLINS, CO, 80524
129	8830100001	CRYSTAL COVE DEVELOPMENT LLC		8020 S COUNTY ROAD 5 STE 200, WINDSOR, CO, 80528



TABLE 3

Parcel Information within the Larimer County TWP Corridor

Map ID	Parcel Number	Property Owner	C/O	Assessor Mailing Address
130	9825213049	DAVIS VICKI A	GALEN T	3620 TERRY LAKE RD, FORT COLLINS, CO, 80524
131	9825213103	DAHLGREN DARREN C/SANDRA S		419 E DOUGLAS RD, FORT COLLINS, CO, 80524
132	9825107104	WITTRICH KENNETH	YVONNE	1001 E DOUGLAS RD, FORT COLLINS, CO, 80524-1739
133	8813000001	V BAR S COMPANY		3435 RD 59 E, DIX, NE, 69133
134	9825105001	IRVIN CAMILLE L TRUST		1860 RED CLOUD RD, LONGMONT, CO, 80504-2082
135	9825105001	IRVIN CAMILLE L TRUST		1860 RED CLOUD RD, LONGMONT, CO, 80504-2082
136	9824300005	SHEAMAN DEBRA J	SHEAMAN KERRY L	400 E DOUGLAS RD, FORT COLLINS, CO, 80524-2292
137	9824000044	MCALPINE SCOTT W	VALERIE M	928 E DOUGLAS RD, FORT COLLINS, CO, 80524-1738
138	9824000045	STUNTZ CHAUNCEY R	PATTI J	3701 N COUNTY ROAD 13, FORT COLLINS, CO, 80524-0000
139	9824000047	BATES MADELINE L	LIVING TRUST	1117 WINDCREST LN, FORT COLLINS, CO, 80524-0000
140	9825107001	DUERR FELIX M	DUNCAN COLLEEN G	1025 E DOUGLAS RD, FORT COLLINS, CO, 80524-2399
141	9825107002	RICKARD JAMES A	KATRINA M	825 E DOUGLAS RD, FORT COLLINS, CO, 80524-1739
142	9825213005	SIEDOW HENRI A/ANA M		417 E DOUGLAS RD, FORT COLLINS, CO, 80524-1685
143	9825213006	DEAN CANDACE L		PO BOX 471, BRIGHTON, CO, 80601
144	9825213007	GRAVES JAMES BROCK		8236 S LAMAR CT, LITTLETON, CO, 80123
145	8830200005	KESEL M LYNNE		1221 E DOUGLAS RD, FORT COLLINS, CO, 80524-1799
146	9823300002	BRAUCH RICHARD L		3413 CANADIAN PKWY, FORT COLLINS, CO, 80524
147	9823305001	HEWITT CAROLYN	RICK	3701 STARLITE DR, FORT COLLINS, CO, 80524-9628
148	9823305002	WILLARD MICHAEL P	DONNA	3705 STARLITE DR, FORT COLLINS, CO, 80524
149	9823305003	AHMED ANNIKA BUCK	LEMERICH R WARREN	3709 STARLITE DR, FORT COLLINS, CO, 80524-9628
150	9823305005	CARRICO EVERETT D		3713 STARLITE DR, FORT COLLINS, CO, 80524-9628
151	8819000019	BRICKMAN LUCY K		1500 E DOUGLAS RD, FORT COLLINS, CO, 80524-1741
152	8819000030	STRONG BRUCE E/SHARON E		3711 TROUBLE TRL, FORT COLLINS, CO, 80524-0000
153	8819000037	BUCKNER BRIAN R/YOLANDA		3701 N COUNTY ROAD 11, FORT COLLINS, CO, 80524-9457
154	8820000903	CITY OF THORNTON		9500 CIVIC CENTER DR, THORNTON, CO, 80229
155	8821000001	BLEHM DARLINE M		3901 E COUNTY ROAD 56, FORT COLLINS, CO, 80524
156	8821000004	DBL D LLC		4400 N COUNTY ROAD 9, FORT COLLINS, CO, 80524
157	8822000901	CITY OF THORNTON		9500 CIVIC CENTER DR, THORNTON, CO, 80229
158	8822000902	CITY OF THORNTON		9500 CIVIC CENTER DR, THORNTON, CO, 80229
159	9824309001	KIDD WALLACE K/JESSICA B		120 E DOUGLAS RD, FORT COLLINS, CO, 80524
160	9824309003	VALERIUS DIRK G	EKBLAD DIANN C	116 E DOUGLAS RD, FORT COLLINS, CO, 80524
161	9826000002	ANTLER LLC		PO BOX 1664, FORT COLLINS, CO, 80522
162	9823307002	HESS WILLIAM D	JEANENE E	3825 STARLITE DR, FORT COLLINS, CO, 80524-9629
163	9823308001	DOBBERSTINE DAVID GARY	BONNIE L	3805 STARLITE DR, FORT COLLINS, CO, 80524-9629
164	9823308002	GREENO LINDSAY R		3809 STARLITE DR, FORT COLLINS, CO, 80524-9629
165	9824000028	KEETON LORETTA J		1000 E DOUGLAS RD, FORT COLLINS, CO, 80524-1738
166	8822000903	CITY OF THORNTON		9500 CIVIC CENTER DR, THORNTON, CO, 80229
167	8822000904	STATE OF COLORADO	BOARD OF AGRICULTURE	PO BOX 483, FORT COLLINS, CO, 80522
168	8829000901	STATE OF COLORADO	STATE BOARD OF LAND COMMISSIONERS	600 GRANT ST RM 306, DENVER, CO, 80203
169	8830200009	BLINDERMAN ROBERT J	COLLINS JOAN M	1225 E DOUGLAS RD, FORT COLLINS, CO, 80524-1706
170	8830205003	JAN KENNETH D/PATRICIA L		1401 E DOUGLAS RD, FORT COLLINS, CO, 80524
171	8830206001	BLAIR SEAN	JAHN MARIE MORLEY	3640 JUANITA RD, FORT COLLINS, CO, 80524-1720
172	9823300010	WAYKER CHARLES D		PO BOX 453, FORT COLLINS, CO, 80522-0453



TABLE 3

Parcel Information within the Larimer County TWP Corridor

Map ID	Parcel Number	Property Owner	C/O	Assessor Mailing Address
173	9823306001	SCALVA KEITH L		3838 PATRICIA DR, FORT COLLINS, CO, 80524-0000
174	9823306002	TROUT CHRISTINA M	WORTH SANDRA S	3833 STARLITE DR, FORT COLLINS, CO, 80524
175	9823306003	CRAMER THOMAS H	CRAMER DIANE M	4001 STARLITE DR, FORT COLLINS, CO, 80524
176	9823306004	MOXCEY MICHAEL S/CAROL S		4009 STARLITE DR, FORT COLLINS, CO, 80524-9631
177	8814000011	KRUSE KRISTA	HAMMANS BRENT	5320 E COUNTY ROAD 56, FORT COLLINS, CO, 80524-9329
178	8815000907	STATE OF COLORADO	BOARD OF AGRICULTURE	202 ADMINISTRATION BLDG, FORT COLLINS, CO, 80523
179	8816000003	REIFENRATH MARK E		3408 E COUNTY ROAD 52, FORT COLLINS, CO, 80524
180	8817000004	FOLOT REUBEN/LENORA HOMESTEAD LLC	RICHARD DEWAYNE (1/4 INT)	5032 N COUNTY ROAD 11, FORT COLLINS, CO, 80524
181	9826000017	ANDERSON CRAIG A/ASHLEY B		801 W DOUGLAS RD, FORT COLLINS, CO, 80524-1376
182	8814000004	SOPKO WAYNE D/LORRAINE J		5326 E COUNTY ROAD 56, FORT COLLINS, CO, 80524
183	8814000008	KNACKSTEDT WESLEY D/CHERYL I		5116 E COUNTY ROAD 56, FORT COLLINS, CO, 80524
184	9825105010	SMITH SHARON LEA		3612 HIGHLAND DR, FORT COLLINS, CO, 80524
185	9825105016	DELEHOY BETTY ANN		609 E DOUGLAS RD, FORT COLLINS, CO, 80524-1684
186	9825105017	HODSON SCOTT B/MELISSA L		3617 KENYON DR, FORT COLLINS, CO, 80524-1693
187	9825105018	ARON JAMES ALLEN		3613 KENYON DR, FORT COLLINS, CO, 80524-1667
188	9825105002	MULLEN MARGARET-MARY E		1415 REDBERRY CT, FORT COLLINS, CO, 80525
189	9825105008	DELEHOY BETTY ANN		609 E DOUGLAS RD, FORT COLLINS, CO, 80524-1684
190	9825105009	GOSWICK JOHN H/JUDITH K		3616 HIGHLAND DR, FORT COLLINS, CO, 80524-1668
191	9825105024	DOTY CATHLEEN R		701 E DOUGLAS RD, FORT COLLINS, CO, 80524-1739
192	9825105025	EDWARDS RICHARD M/GLORIA J		3612 KENYON DR, FORT COLLINS, CO, 80524-1666
193	9826105044	WINTEROWD JUDITH C/IRVIN D		3613 CANADIAN PKWY, FORT COLLINS, CO, 80524
194	9826105045	ZALOUDEK FRANK J/SUE A		3617 CANADIAN PKWY, FORT COLLINS, CO, 80524
195	9826105046	COX JESSE AND CAROL	LIVING TRUST	512 CANADIAN PKWY, FORT COLLINS, CO, 80524
196	9826105047	CONANT DALE H/MARTHA G		508 CANADIAN PKWY, FORT COLLINS, CO, 80524
197	9826105048	STAMPFLI WENDELL P	COX BETSY K	504 CANADIAN PKWY, FORT COLLINS, CO, 80524
198	9826105049	BOGREN KARIN L		500 CANADIAN PKWY, FORT COLLINS, CO, 80524
199	9826105001	KITCHELL ROBERT P	CAROLE T	412 TERRY POINT DR, FORT COLLINS, CO, 80524-1359
200	9825206039	BOYT RICHARD TODD	MAUREEN BERKNER	3617 TERRY RIDGE RD, FORT COLLINS, CO, 80524
201	9825206040	PRATT JOHN	LAURA	3625 TERRY RIDGE RD, FORT COLLINS, CO, 80524
202	9825206041	ZAPERT JAMES G		3635 TERRY RIDGE RD, FORT COLLINS, CO, 80524
203	9825206042	MACALLISTER DOUGLAS P	PATIRICIA L	3629 WOODRIDGE RD, FORT COLLINS, CO, 80524-1664
204	9825206043	MCCAULEY JAMES E/MARY		3617 WOODRIDGE RD, FORT COLLINS, CO, 80524-1664
205	9825206046	POWELL CORRYN/CRAIG		3616 TERRY RIDGE RD, FORT COLLINS, CO, 80524
206	9825206047	SOMDAY KENNETH F	PARRISH KAREN M	425 W PROSPECT RD, FORT COLLINS, CO, 80526
207	9825213047	MCCULLOCH RICHARD/MICHAELENE		301 E DOUGLAS RD, FORT COLLINS, CO, 80524
208	9825213089	MCCULLOCH RICHARD/MICHAELENE		301 E DOUGLAS RD, FORT COLLINS, CO, 80524-1685
209	9825213102	JACHOWSKI PHYLLIS E/TIMOTHY P		3620 SHORE RD, FORT COLLINS, CO, 80524
210	9825213112	SAGER NORMAN O JR	FASCIANO-SAGER LAUREN J	3616 SHORE RD, FORT COLLINS, CO, 80524
211	9825206012	KORB MARK L/PATRICIA K		3630 WOODRIDGE RD, FORT COLLINS, CO, 80524
212	9825206013	HOWARD RACHEL A (.90)	GOLDSTEIN MARK S (.10)	3618 WOODRIDGE RD, FORT COLLINS, CO, 80524
213	9826105002	FERRANS BRIAN THOMAS	FERRANS BRITTANY SHELDON	408 TERRY POINT DR, FORT COLLINS, CO, 80524-0000
214	8701000001	DYECREST DAIRY LLC		1137 N COUNTY ROAD 1, FORT COLLINS, CO, 80524-9312
215	8712000901	CITY OF GREELEY		1100 10TH ST FL 3, GREELEY, CO, 80631-3876



TABLE 3

Parcel Information within the Larimer County TWP Corridor

Map ID	Parcel Number	Property Owner	C/O	Assessor Mailing Address
216	8712000002	BOHEMIAN REAL ESTATE IV LLC		262 E MOUNTAIN AVE, FORT COLLINS, CO, 80524-2821
217	9824309016	VALERIUS DIRK G	EKBLAD DIANN C	116 E DOUGLAS RD, FORT COLLINS, CO, 80524
218	9824308001	SCHMER SCOTT/AMY F		208 E DOUGLAS RD, FORT COLLINS, CO, 80524
219	9824308002	SCHMER SCOTT/AMY F		208 E DOUGLAS RD, FORT COLLINS, CO, 80524-0000
220	9824308004	GUIO FAMILY TRUST		3724 LA MESA DR, FORT COLLINS, CO, 80524
221	8821000003	QTR D INC		4400 N COUNTY ROAD 9, FORT COLLINS, CO, 80524
222	8724000016	BECKER ROBERT L COMPANY		6721 E COUNTY ROAD 44, FORT COLLINS, CO, 80524-9207
223	8724000016	BECKER ROBERT L COMPANY		6721 E COUNTY ROAD 44, FORT COLLINS, CO, 80524-9207
224	8725000031	SCHREPEL INC		3309 S COUNTY ROAD 1, WINDSOR, CO, 80550-2503
225	8625000002	PACE BRADLEY D	PACE RODNEY O	1900 S SHIELDS ST, FORT COLLINS, CO, 80526
226	8612000001	JOHNSON LARUE W/MARY E		PO BOX 328, HOWARD, CO, 81233-0328
227	8613000001	LONE TREE INVESTMENTS LLC		6200 W 10TH ST, GREELEY, CO, 80634
228	8613000907	TOWN OF WINDSOR		301 WALNUT ST, WINDSOR, CO, 80550
229	8624000901	UNITED WATER AND SANITATION	DISTRICT	8301 E PRENTICE AVE STE 100, GREENWOOD VILLAGE, CO, 80111
230	8501000001	KNUDTSON DEWAYNE M/CINDY M		3995 N COUNTY ROAD 1, LOVELAND, CO, 80538
231	8512000002	MIRACLE ON 34 LLC		4801 GOODMAN ST, TIMNATH, CO, 80547
232	8524000001	CALKINS BARBARA U TRUST (.50)	BURNS DANA L (.50)	13905 BERRY RD, GOLDEN, CO, 80401-1519
233	8524000002	LOVELAND READY MIX CONCRETE INC		PO BOX 299, LOVELAND, CO, 80539
234	8525000001	LOVELAND READY-MIX CONCRETE INC		PO BOX 299, LOVELAND, CO, 80539
235	8525000002	PHILLIPS GEORGE R	TRUSTEE ET AL	800 WILSHIRE BLVD 1500, LOS ANGELES, CA, 90017-2619
236	8513000003	FOLLEY JUDITH ELAINE FAMILY TRUST	MCDONOUGH DAVID LIVING TRUST	916 SKIPPING STONE CT, TIMNATH, CO, 80547-4406
237	8513000009	NAGL MICHAEL B		644 PLANET PL, DENVER, CO, 80221
238	8513100012	GHABOOSI MAJID/ANSARI NADEREH TRUST	AMIRFATHI KARIM/SHARON J (1/2)	16 CALELLA, LAGUNA NIGUEL, CA, 92677-8618
239	8513100023	MOE DENNIS G/BARBARA J		1209 N COUNTY ROAD 1, LOVELAND, CO, 80534
240	8820000007	KRAFT LIVESTOCK LLC		3200 N GIDDINGS RD, FORT COLLINS, CO, 80524-9477
241	8536000002	BETZ EVELYN H TRUST		612 CHARLOTTE ST, JOHNSTOWN, CO, 80534-8614
242	8536000001	ANDERSON FARMS INC		PO BOX 2186, LOVELAND, CO, 80539
243	8525000004	DWD INVESTMENT GROUP LLC		1508 STILLWATER AVE, CHEYENNE, WY, 82009-7319
244	9823400018	VIGIL LARRY L	VIGIL JANE	112 W DOUGLAS RD, FORT COLLINS, CO, 80524-1306
245	9824000059	MACMILLAN CHRISTINA LOUISE	ANDERSON ANDREW BEAU	7389 DOUGLAS LAKE RANCH RD, FORT COLLINS, CO, 80524
246	9826208001	TERRY ACRES HOMEOWNERS ASSOCIATION		3505 BAYSTONE DR, FORT COLLINS, CO, 80524
247	9826207001	DONOVAN RYAN M/ELIZABETH M		3609 BAY SHORE RD, FORT COLLINS, CO, 80524
248	9826207002	SPENCER WILLIAM P/ELAINE H		3605 BAY SHORE RD, FORT COLLINS, CO, 80524
249	9823400019	CARNS BRENDA		180 W DOUGLAS RD, FORT COLLINS, CO, 80524-1306
250	8819000040	COOVER MARTIN M	COOVER CHERYL A	3705 N COUNTY ROAD 11, FORT COLLINS, CO, 80524
251	8813000007	CARE LLC		400 E COUNTY ROAD 72, WELLINGTON, CO, 80549
252	8701000016	WEATHERFORD ROBERT W	MELINDA L	840 HELENA CT, FORT COLLINS, CO, 80524-9251
253	8819000041	SCHIRBER MICHAEL A	SCHIRBER ALESIA M	1340 E DOUGLAS RD, FORT COLLINS, CO, 80524-0000
254	8813000012	FAGERBERG DIANE		6350 E COUNTY ROAD 56, FORT COLLINS, CO, 80524
255	9825106001	CORLISS GLENN EDWARD		725 E DOUGLAS RD, FORT COLLINS, CO, 80524
256	9825106002	GOLDGOR RESOURCES LLC		PO BOX 273180, FORT COLLINS, CO, 80527-3180
257	9825106003	BUTLER CHARLES H		817 E DOUGLAS RD, FORT COLLINS, CO, 80524-1739
258	8612000012	HOFF SP FAMILY TRUST		6405 S COUNTY ROAD 1, WINDSOR, CO, 80550



**TABLE 3**

Parcel Information within the Larimer County TWP Corridor

Map ID	Parcel Number	Property Owner	C/O	Assessor Mailing Address
259	8813000013	LIGGETT MICHAEL D/ANN S		6680 E COUNTY ROAD 56, FORT COLLINS, CO, 80524
260	8701000018	DYECREST DAIRY LLC		1137 N COUNTY ROAD 1, FORT COLLINS, CO, 80524-9312
261	8701000018	DYECREST DAIRY LLC		1137 N COUNTY ROAD 1, FORT COLLINS, CO, 80524-9312
262	8701000018	DYECREST DAIRY LLC		1137 N COUNTY ROAD 1, FORT COLLINS, CO, 80524-9312
263	8830207002	KONTZ WAYNE A/MELINDA A		1421 E DOUGLAS RD, FORT COLLINS, CO, 80524
264	8830207004	VOLESKY KRISTY R	MCJUNKIN JANICE L	3625 JUANITA RD, FORT COLLINS, CO, 80524
265	8819000047	1950 E DOUGLAS LLC		5800 MONROE ST BLDG F, SYLVANIA, OH, 43560
266	8825005701	MASKE DANNY R		3333 N COUNTY ROAD 1, FORT COLLINS, CO, 80524-0000
267	8825005702	WITHROW STEPHEN J	SUSAN LEE	3229 N COUNTY ROAD 1, FORT COLLINS, CO, 80524-0000
268	8825005703	LEMBCKE CHRISTOPHER H/VICTORIA K		3039 N COUNTY ROAD 1, FORT COLLINS, CO, 80524-0000
269	9823405702	NANCE DAVID B/JODI M		400 W DOUGLAS RD, FORT COLLINS, CO, 80524
270	9823405703	KINTZLEY RAYMOND/KWEI-PAO CHEN		584 W DOUGLAS RD, FORT COLLINS, CO, 80524-4801
271	8724000030	HALLEY LESLEY Y		1965 S COUNTY ROAD 1, FORT COLLINS, CO, 80524
272	8813000014	ROBINSON CHARLES/DEBRA		7040 E COUNTY ROAD 56, FORT COLLINS, CO, 80524-9340
273	8725000035	POULSON DAVID J	PENNINGTON SUSAN J	3509 S COUNTY ROAD 1, WINDSOR, CO, 80550
274	8824005701	HANSON BRYAN K/DEBORAH G		6649 E COUNTY ROAD 56, FORT COLLINS, CO, 80524
275	8824005702	HERICKHOFF LISA A		6363 E COUNTY ROAD 56, FORT COLLINS, CO, 80524
276	8824005703	SULLIVAN WALTER/REBECCA A		4651 COBB LAKE DR, FORT COLLINS, CO, 80524-9321
277	8601000008	HILL STEPHANIE I/DAVID B		PO BOX 86, TIMNATH, CO, 80547
278	9824000006	KLINE LARRY DEAN	MARIANNE T	3704 N HIGHWAY 1, FORT COLLINS, CO, 80524-0000
279	8712005901	CITY OF GREELEY		1100 10TH ST FL 3, GREELEY, CO, 80631-3876
280	8825006701	EMBURY ETCETERA TRUST		2381 ROSECRANS AVE STE 350, EL SEGUNDO, CA, 90245-4920
281	8825006702	ROWLAND DOLORES J	ANTHONY T	3627 N COUNTY ROAD 1, FORT COLLINS, CO, 80524-0000
282	8825006703	SPRADLEY KRISS E/JACLYN A REV TRUST		3453 N COUNTY ROAD 1, FORT COLLINS, CO, 80524-0000
283	8524000017	LOVELAND READY MIX CONCRETE INC		PO BOX 299, LOVELAND, CO, 80539
284	8819005701	RAU NICOLE J		3817 TWILIGHT LN, FORT COLLINS, CO, 80524-3394
285	8819005702	ABSHIRE MARK SHELDON/JACKIE THAXTON		3829 TWILIGHT LN, FORT COLLINS, CO, 80524-0000
286	8819005703	LONNEMAN RONALD LEE TRUST	LONNEMAN KAY ANN TRUST	3828 TWILIGHT LN, FORT COLLINS, CO, 80524-0000
287	8825008001	WALTERS BRADY E/KATHERINE D		6952 GANDER WAY, FORT COLLINS, CO, 80524
288	8825008009	SHIVELY ROBERT T/TARA		2721 N COUNTY ROAD 1, FORT COLLINS, CO, 80524-9344
289	9823310001	LEWIS GORDON/JUNE DONNA TRUST		3821 STARLITE DR, FORT COLLINS, CO, 80524
290	9823310002	LEWIS RONALD S		3813 STARLITE DR, FORT COLLINS, CO, 80524
291	8813000015	SMITH CHARLES R/PATRICIA A		5157 N COUNTY ROAD 1, FORT COLLINS, CO, 80524-9346
292	8725000036	EVANS GREGORY C/THERESA I REVOCABLE	TRUST	7020 E COUNTY ROAD 40, WINDSOR, CO, 80550
293	8513010702	FOLLEY JUDITH E TRUST - T J FOLLEY (.25)	FOLLEY JUDITH E TRUST - W E FOLLEY (.25)	916 SKIPPING STONE CT, TIMNATH, CO, 80547-4406
294	8513010702	FOLLEY JUDITH E TRUST - T J FOLLEY (.25)	FOLLEY JUDITH E TRUST - W E FOLLEY (.25)	916 SKIPPING STONE CT, TIMNATH, CO, 80547-4406
295	8513010703	MCDONOUGH DAVID M/LYNN M		307 N COUNTY ROAD 1, JOHNSTOWN, CO, 80534
296	8513010703	MCDONOUGH DAVID M/LYNN M		307 N COUNTY ROAD 1, JOHNSTOWN, CO, 80534
297	8513110701	FOLLEY JUDITH E TRUST - T J FOLLEY (.25)	FOLLEY JUDITH E TRUST - W E FOLLEY (.25)	916 SKIPPING STONE CT, TIMNATH, CO, 80547-4406
298	8824007001	ROSENBERG WALTER A/PAULA K		4545 COBB LAKE DR, FORT COLLINS, CO, 80524
299	8824007010	KILLPACK CHARLES AND MARSHA TRUST		4546 COBB LAKE DR, FORT COLLINS, CO, 80524
300	8824000025	THIESZEN MILFORD E/SALLY		6959 SUNWATER WAY, FORT COLLINS, CO, 80524-0000
301	8824000026	WELSH THOMAS P		4100 KECHTER RD, FORT COLLINS, CO, 80528



**TABLE 3**

Parcel Information within the Larimer County TWP Corridor

Map ID	Parcel Number	Property Owner	C/O	Assessor Mailing Address
302	9823311028	LEO COREY WAYNE/KATHERINE WALSE		4110 VISTA LAKE DR, FORT COLLINS, CO, 80524-9699
303	8512000005	HARMON BRIAN A	MARGARET E	8985 GOLDEN FIELDS LN, LOVELAND, CO, 80538
304	8821000007	FORT COLLINS SOCCER CLUB		2721 S COLLEGE AVE 10, FORT COLLINS, CO, 80525-2199
305	9826122006	HALLAM ANNA DEE/RONALD J		393 CAPTAINS CT, FORT COLLINS, CO, 80524
306	9826122007	GREENMAN LINDA	STEADMAN RICHARD T	389 CAPTAINS CT, FORT COLLINS, CO, 80524
307	9826122008	ATKIN PATRICK LEON/KATHLEEN MCMAHON		385 CAPTAINS CT, FORT COLLINS, CO, 80524
308	9826122009	TOWBIN MICHAEL M/MIA A		419 CAPTAINS CT, FORT COLLINS, CO, 80524-4834
309	9826122014	REILLY SHARON K (.50)	HAUCK JOHN J (.50)	3670 POINT DR, FORT COLLINS, CO, 80524
310	9826122015	HARVEY RICKY GLENN	KAREN ELIZABETH	3666 POINT DR, FORT COLLINS, CO, 80524
311	9823414001	EAGLE LAKE ASSOCIATION		PMB 239, FORT COLLINS, CO, 80524-3251
312	9823414002	EAGLE LAKE ASSOCIATION		PMB 239, FORT COLLINS, CO, 80524-3251
313	8817000027	GILLETTE EDWARD L	SHARON M	2880 E COUNTY ROAD 56, FORT COLLINS, CO, 80524
314	8817000027	GILLETTE EDWARD L	SHARON M	2880 E COUNTY ROAD 56, FORT COLLINS, CO, 80524
315	9826124001	MOOK SARA E		419 CAPTAINS CT, FORT COLLINS, CO, 80524-4834
316	9826124002	GROVE BRIAN P		415 CAPTAINS CT, FORT COLLINS, CO, 80524-0000
317	9826124003	CAMPBELL CRAIG B	LUNDGREN BETTY J	PO BOX 273462, FORT COLLINS, CO, 80527
318	9826124004	LONG DEE ETTA		407 CAPTAINS CT, FORT COLLINS, CO, 80524
319	9826124005	HAWK ELECTA JANE	HUESKE LAVERN A	403 CAPTAINS CT, FORT COLLINS, CO, 80524
320	9826125001	POINT TOWNHOMES ASSN/THE		760 WHALERS WAY UNIT C200, FORT COLLINS, CO, 80525-3373
321	8624406031	PENHALE RICHARD W A/EMMA K		1104 RIDGE WEST DR, WINDSOR, CO, 80550
322	8624406032	STREETER WILLIAM J	PATRICIA B	1178 RIDGE WEST DR, WINDSOR, CO, 80550
323	8624406033	OLIVER THOMAS C	PATRICIA A	1200 RIDGE WEST DR, WINDSOR, CO, 80550
324	8624406034	SEAGO STANLEY M/LAURA A		1260 RIDGE WEST DR, WINDSOR, CO, 80550
325	8624406035	BOURASSA JEAN B	BOURASSA LINDA M	1103 RIDGE WEST DR, WINDSOR, CO, 80550
326	8624406036	DAILY SHARIANNE/JOHN W		1177 RIDGE WEST DR, WINDSOR, CO, 80550
327	8624406037	LINDSAY MICHAEL R/ELLEN I		1185 RIDGE WEST DR, WINDSOR, CO, 80550
328	8624406038	LAMASTERS RYAN J/JULIE M		1191 RIDGE WEST DR, WINDSOR, CO, 80550
329	8624406039	PERALTA ROBERT/NICHOLLE		1265 RIDGE WEST DR, WINDSOR, CO, 80550
330	8624406040	DAUBERT SARA JO	RUDELLE BRADLEY C	1299 RIDGE WEST DR, WINDSOR, CO, 80550
331	8624406041	PEDERSON STEVEN ROBERT/ANDREA S		1351 RIDGE WEST DR, WINDSOR, CO, 80550
332	8624406042	KIMURA KHY H/KIMBERLY A S		1397 RIDGE WEST DR, WINDSOR, CO, 80550
333	8624406043	RODENHISER KATHLEEN A		1445 RIDGE WEST DR, WINDSOR, CO, 80550
334	8624406044	DEMILLION BARRY/AINI		1493 RIDGE WEST DR, WINDSOR, CO, 80550
335	8624406045	ROTNER DANIEL C/ANGELA S		1555 RIDGE WEST DR, WINDSOR, CO, 80550
336	8624406046	FREEMAN LEE WHITNEY		1591 RIDGE WEST DR, WINDSOR, CO, 80550
337	8624406047	SILK GREGORY/DANA L		1647 RIDGE WEST DR, WINDSOR, CO, 80550
338	8624406048	MURPHY WILLIAM T	LINDA K	1699 RIDGE WEST DR, WINDSOR, CO, 80550
339	8512000007	ALLEN GARTH H/MARGARET P		9088 GOLDEN FIELDS LN, LOVELAND, CO, 80538
340	8825409007	EVERITT GRANT D		6944 GANDER WAY, FORT COLLINS, CO, 80524-0000
341	8825409008	BRIGHT KATHRYN E	SPALDING ROSS G	7011 GANDER WAY, FORT COLLINS, CO, 80524
342	8624406001	JOHNSON-MCCULLA JEAN		1901 LOOKOUT DR, WINDSOR, CO, 80550
343	8624406002	VAN RONK MARK F/DERLYN D		1905 LOOKOUT DR, WINDSOR, CO, 80550
344	8624406003	GOODMANN TIMOTHY E/JULIE P		1909 LOOKOUT DR, WINDSOR, CO, 80550



**TABLE 3**

Parcel Information within the Larimer County TWP Corridor

Map ID	Parcel Number	Property Owner	C/O	Assessor Mailing Address
345	8624406004	RIGGIO J MICHAEL	BEVERLY Y	1913 LOOKOUT DR, WINDSOR, CO, 80550
346	8624406005	SHAFER JOHN M TRUST THE	SHAFER MICHELE M TRUST THE	1917 LOOKOUT DR, WINDSOR, CO, 80550
347	8624406008	LEE CLINTON D		913 LOOKOUT CT, WINDSOR, CO, 80550
348	8624406009	STOHLGREN THOMAS J	OSTERMAN-STOHLGREN CINDY G	919 LOOKOUT CT, WINDSOR, CO, 80550
349	8624406010	FISCHER DAVID A/PATRICIA J		905 LOOKOUT CT, WINDSOR, CO, 80550
350	8624406011	OLIENYK JOHN P	HINE SUSAN E	904 LOOKOUT CT, WINDSOR, CO, 80550
351	8624406012	RICHARDSON EMILY TRUST		908 LOOKOUT CT, WINDSOR, CO, 80550
352	8624406013	WEISS JOHN E/DANA M		912 LOOKOUT CT, WINDSOR, CO, 80550
353	8624406014	BUSCHKE LINDA JEAN	CLAUSON ROBERT S	1910 LOOKOUT DR, WINDSOR, CO, 80550
354	8624406015	HIGGINS JODI L/STEVEN SCOTT		1912 LOOKOUT DR, WINDSOR, CO, 80550
355	8624406016	HARTMAN STEPHEN A/CARRIE L FAMILY	TRUST AGREEMENT OF	1095 RIDGE WEST DR, WINDSOR, CO, 80550
356	8624406078	HENLEY HOMES LLC		7902 WELLSHIRE CT, LONGMONT, CO, 80503
357	8624406079	PRENGER THOMAS L	SHELLY S	1580 RIDGE WEST DR, WINDSOR, CO, 80550
358	8624406080	LEONARD JOHN R TRUST AGREEMENT (.50)	LEONARD SUSAN R TRUST AGREEMENT (.50)	1500 RIDGE WEST DR, WINDSOR, CO, 80550-0000
359	8624406081	LAUDERDALE GEORGE W/MARY JANET		1199 TRAILS END CT, WINDSOR, CO, 80550-4647
360	8624406082	COLE COLIN C/BRIANNA C		1185 TRAILS END CT, WINDSOR, CO, 80550
361	8624406088	ROSS STEPHEN D/KIM L		1198 TRAILS END CT, WINDSOR, CO, 80550
362	9823421701	MESSICK WESLEY B	KATHLEEN D	370 W DOUGLAS RD, FORT COLLINS, CO, 80524
363	9823421702	DIDIER EMMANUEL	HASLER HALEY F	342 W DOUGLAS RD, FORT COLLINS, CO, 80524
364	8501000012	EAGLEBERGER STEPHANIE		3051 N COUNTY ROAD 1, LOVELAND, CO, 80538
365	8624411001	RIDGE WEST PUD COMMUNITY	ASSOCIATION	706 S COLLEGE AVE STE 202, FORT COLLINS, CO, 80524
366	8624411002	RIDGE WEST PUD COMMUNITY	ASSOCIATION	706 S COLLEGE AVE STE 202, FORT COLLINS, CO, 80524
367	8624411003	RIDGE WEST PUD COMMUNITY	ASSOCIATION	706 S COLLEGE AVE STE 202, FORT COLLINS, CO, 80524
368	8816305701	JONES MICAH J	REBECCA D	3420 E COUNTY ROAD 56, FORT COLLINS, CO, 80524
369	8816305702	TREE FARM PART II LLC		118 E COUNTY ROAD 76, WELLINGTON, CO, 80549
370	8624408001	SCHORLING SCOTT/JACQUELYN		1912 HILLSIDE PL, WINDSOR, CO, 80550-5615
371	8624408002	KLEIN KELLY M		1914 HILLSIDE PL, WINDSOR, CO, 80550
372	8624408003	GADD CHRISTOPHER/ALIX		1916 HILLSIDE PL, WINDSOR, CO, 80550
373	8624408004	GENTRY GENE R	GENTRY CAROL D	1918 HILLSIDE PL, WINDSOR, CO, 80550
374	8624408005	MCLENDON DOROTHY J		1920 HILLSIDE PL, WINDSOR, CO, 80550-5615
375	8624410006	SISNEY GARY K		1900 LOOKOUT DR, WINDSOR, CO, 80550
376	8624410007	CALLISTER JAMES R/NANCY K		1904 LOOKOUT DR, WINDSOR, CO, 80550-4632
377	9826127016	HO PUI SHING/MARGARET NERVIK		3542 HARBOR WAY, FORT COLLINS, CO, 80524
378	9826127017	BLEDSON SAMUEL O/SUSAN A		3650 HARBOR WAY, FORT COLLINS, CO, 80524
379	9826127018	CLOSSON BRADLEY M	FRARE BARBARA L	3658 HARBOR WAY, FORT COLLINS, CO, 80524
380	9826128001	TERRY COVE HOMEOWNERS ASSOCIATION INC		3699 HARBOR WAY, FORT COLLINS, CO, 80524
381	9826128002	TERRY COVE HOMEOWNERS ASSOCIATION INC		3699 HARBOR WAY, FORT COLLINS, CO, 80524
382	9826129002	TERRY LAKE PROPERTIES LLC		221 COURTNEES WAY, GEORGETOWN, TX, 78626
383	8624108015	LARSON MILAN D/JAYMIE L		1917 REFLECTION PL, WINDSOR, CO, 80550
384	8624108016	FISHER CHRISTOPHER/CHELSEA		1913 REFLECTION PL, WINDSOR, CO, 80550
385	8624108017	SAENZ RAUL OSCAR	DORA L	1909 REFLECTION PL, WINDSOR, CO, 80550
386	8624108018	GWILLIAM KELVIN		1905 REFLECTION PL, WINDSOR, CO, 80550
387	8624109007	RIVER WEST PUD COMMUNITY ASSOCIATION		706 S COLLEGE AVE STE 202, FORT COLLINS, CO, 80524



TABLE 3

Parcel Information within the Larimer County TWP Corridor

Map ID	Parcel Number	Property Owner	C/O	Assessor Mailing Address
388	9826127001	STEVENS JOHN B JR TRUST		3665 HARBOR WAY, FORT COLLINS, CO, 80524
389	9826127002	NICKOLOFF JAC A	HORENSKY DEBRA S	3657 HARBOR WAY, FORT COLLINS, CO, 80524
390	8624407003	RIDGE WEST PUD COMMUNITY	ASSOCIATION	706 S COLLEGE AVE STE 202, FORT COLLINS, CO, 80524
391	8624108019	EVERETT STEPHEN/ANTOINETTE		1901 REFLECTION PL, WINDSOR, CO, 80550-0000
392	8624108020	SMOTHERMAN CHARLES B	SMOTHERMAN CAROL A	1904 REFLECTION PL, WINDSOR, CO, 80550
393	8624108021	HAGGARD MARSHALL K/DONNA E		1908 REFLECTION PL, WINDSOR, CO, 80550
394	8624108022	BURDICK LISA		1912 REFLECTION PL, WINDSOR, CO, 80550
395	8624108023	MAVIS BRIAN M/JULIE D		1916 REFLECTION PL, WINDSOR, CO, 80550-4612
396	8624108024	JOHNSON DAVID S/ANNETTE		1919 BLISS PL, WINDSOR, CO, 80550
397	8624108025	DONLEY RICHARD A/CYNTHIA A		1911 BLISS PL, WINDSOR, CO, 80550
398	8624108026	DORLAC PATRICIA E/WALTER J		1903 BLISS PL, WINDSOR, CO, 80550
399	8624108027	LASHELL JAMES DEAN/JENNIFER L		1914 BLISS PL, WINDSOR, CO, 80550
400	8624108028	NULL	NULL	1920 BLISS PL, WINDSOR, CO, 80550
401	8513100054	LOVE VALERIE J/KEVIN		1253 N COUNTY ROAD 1, JOHNSTOWN, CO, 80534
402	8624109013	RIVER WEST PUD COMMUNITY ASSOCIATION		706 S COLLEGE AVE STE 202, FORT COLLINS, CO, 80524
403	8624409001	RIVER WEST PUD COMMUNITY ASSOCIATION		706 S COLLEGE AVE STE 202, FORT COLLINS, CO, 80524
404	8624408213	PATTERSON CHRISTOPHER/JESSICA		1921 HILLSIDE PL, WINDSOR, CO, 80550
405	9823419080	MATSON TERRY HOLTEN	TAMMY LYNN	445 DEERFIELD CIR, FORT COLLINS, CO, 80524
406	9823419081	ROBERTS LEE A/TERRIE L		439 DEERFIELD CIR, FORT COLLINS, CO, 80524-8604
407	9823419082	CAMPANA RALPH S/MARIE		433 DEERFIELD CIR, FORT COLLINS, CO, 80524
408	8501000013	BLAIR NICHOLAS M/HEIDI M		3379 N COUNTY ROAD 1, LOVELAND, CO, 80538
409	9826130012	FROEMKE PAMELA MARIE		3669 POINT DR, FORT COLLINS, CO, 80524
410	8824000027	HOWE RANDALL REX/MARY NELL		6900 COUNTY ROAD 54, FORT COLLINS, CO, 80524
411	9826130010	MSH REAL PROPERTIES-A LLC		4420 EAGLE LAKE DR, FORT COLLINS, CO, 80524
412	9826130011	MCCLUSKEY FAMILY TRUST		3673 POINT DR, FORT COLLINS, CO, 80524
413	8501000015	EAGLEBERGER STEPHANIE		3051 N COUNTY ROAD 1, LOVELAND, CO, 80538
414	8501000016	STPEPEL MARY ELAINE	PETER M	3381 N COUNTY ROAD 1, LOVELAND, CO, 80538-8857
415	8501000014	FEYEN JOHN R/JUDITH A		3687 N COUNTY ROAD 1, LOVELAND, CO, 80538
416	8501000017	GEIST DONNA L/JAMES E		3685 N COUNTY ROAD 1, LOVELAND, CO, 80538
417	8501000018	NULL	NULL	3993 N COUNTY ROAD 1, LOVELAND, CO, 80538
418	8636110022	GREWE PAUL A/JAN E		8731 LONGS PEAK CIR, WINDSOR, CO, 80550
419	8636110023	LEAHY ERIN	SCHURGER JAMES	7362 NEW RAYMER CT, FORT COLLINS, CO, 80525
420	8636408023	GREGORY DAVID/AMY		8881 LONGS PEAK CIR, WINDSOR, CO, 80550
421	8636408024	MARQUARDT MARTHA S REV TRUST	MARQUARDT RICHARD P REV TRUST	4416 PRAIRIE CT, WINDSOR, CO, 80550
422	8636111042	HEKOWCZYK ROY ALAN/KELLEY ELIZABETH		8742 LONGS PEAK CIR, WINDSOR, CO, 80550
423	8636111043	SCHMIDT KLAIR J/KATHLEEN M		8740 LONGS PEAK CIR, WINDSOR, CO, 80550
424	8636111044	GALLEGOS MATHEW T/KAREN M		8738 LONGS PEAK CIR, WINDSOR, CO, 80550
425	8636111045	BURKE ALAN	NEALY STEPHANIE M	8736 LONGS PEAK CIR, WINDSOR, CO, 80550-2647
426	8636111046	GLASCO ALIESA		8734 LONGS PEAK CIR, WINDSOR, CO, 80550-2647
427	8636409010	HENGGELER JASON M/ERRIN L		4726 SHAVANO DR, WINDSOR, CO, 80550
428	8636414002	RANCH AT HIGHLANDS MEADOWS LLC/THE		2601 S LEMAY AVE STE 7-424, FORT COLLINS, CO, 80525
429	8636414905	TOWN OF WINDSOR		301 WALNUT ST, WINDSOR, CO, 80550
430	8636111047	WARLICK DAVID	SEATON CRYSTAL	8732 LONGS PEAK CIR, WINDSOR, CO, 80550-2647



TABLE 3

Parcel Information within the Larimer County TWP Corridor

Map ID	Parcel Number	Property Owner	C/O	Assessor Mailing Address
431	8636111048	DAVIS JAMES D/VANESA R		8730 LONGS PEAK CIR, WINDSOR, CO, 80550
432	8636111049	TURNER MATTHEW T/JILL M		235 GLEN ROY AVE, JOHNSTOWN, CO, 80534
433	8636114003	RANCH AT HIGHLANDS MEADOWS LLC/THE		2601 S LEMAY AVE STE 7-424, FORT COLLINS, CO, 80525-2295
434	8636405010	CHANEY ROBERT D/RHONDA J		4356 PRAIRIE CT, WINDSOR, CO, 80550
435	8636405011	MOORE LAKENDREA G/MICHAH E		8874 LONGS PEAK CIR, WINDSOR, CO, 80550
436	8636405012	KEETON TIMOTHY H		8876 LONGS PEAK CIR, WINDSOR, CO, 80550
437	8636405013	LEWIS KIM T/REBECCA J		8878 LONGS PEAK CIR, WINDSOR, CO, 80550
438	8636405014	BARTON JAMES/LAURA LIVING TRUST		8880 LONGS PEAK CIR, WINDSOR, CO, 80550-2576
439	8636405015	JONES JOSEPH D/PEGGY A		8882 LONGS PEAK CIR, WINDSOR, CO, 80550
440	8636405016	ERPS ALAN L/JAMIE L		8884 LONGS PEAK CIR, WINDSOR, CO, 80550
441	8613105001	GEORGE LUKE/MARIE F		6805 S COUNTY ROAD 1, WINDSOR, CO, 80550-2546
442	8613105002	GEORGE J MARK/LINDA S		6801 S COUNTY ROAD 1, WINDSOR, CO, 80550-0000
443	8636105019	HOLST SCOTT	DONNA	8890 LONGS PEAK CIR, WINDSOR, CO, 80550
444	8636105020	CHAPMAN BUSTER T LIVING TRUST 2013	CHAPMAN MARGARET A LIVING TRUST 2013	10239 COOL MIST ST, LAS VEGAS, NV, 89178-8419
445	8636105021	VANDEBURG PERRY/HEIDI		8894 LONGS PEAK CIR, WINDSOR, CO, 80550-2576
446	8636105022	PARRISH DAVID L		8896 LONGS PEAK CIR, WINDSOR, CO, 80550-2576
447	8636105023	CARR PETER M/LISA M		8898 LONGS PEAK CIR, WINDSOR, CO, 80550
448	8636405017	ULLMANN THOMAS F/BARBARA J		8886 LONGS PEAK CIR, WINDSOR, CO, 80550-2576
449	8636405018	MAYFIELD JOHN B/JENNA S		8888 LONGS PEAK CIR, WINDSOR, CO, 80550
450	8636109005	KETCHUM TRUST		8899 LONGS PEAK CIR, WINDSOR, CO, 80550
451	8636109006	CURCI ROBERT P JR/JEN		8897 LONGS PEAK CIR, WINDSOR, CO, 80550
452	8636109007	MALONEY LEO A/PAMELA D		8895 LONGS PEAK CIR, WINDSOR, CO, 80550
453	8636109008	KIRKHAM CALVIN D/DEBORAH J		8893 LONGS PEAK CIR, WINDSOR, CO, 80550
454	8636109009	ZAMBELLI OTAVIO GUSSON	ZAMBELLI ALESSANDRA CRISTINA MONTAGNER	8891 LONGS PEAK CIR, WINDSOR, CO, 80550-2568
455	8636110020	CHAMBERS REX NOLAN/DANA CHERIE		PO BOX 237, WINDSOR, CO, 80550-0000
456	8636110021	OWEN RICHARD/JULIE		8733 LONGS PEAK CIR, WINDSOR, CO, 80550
457	8636405006	DAVIS HOWARD/DYANA		4353 PRAIRIE CT, WINDSOR, CO, 80550
458	8636405007	YABLONSKI STEPHEN H/KAREN B		4293 PRAIRIE CT, WINDSOR, CO, 80550-2565
459	8636405008	BRAGG STEVEN K/KATHY E		4281 PRAIRIE CT, WINDSOR, CO, 80550
460	8636405009	NAVE BRIAN D/KIMBERLY G		4310 PRAIRIE CT, WINDSOR, CO, 80550-2570
461	8813000018	V BAR S COMPANY		3435 RD 59 E, DIX, NE, 69133
462	8813000019	V BAR S COMPANY		3435 RD 59 E, DIX, NE, 69133
463	8813000020	V BAR S COMPANY		3435 RD 59 E, DIX, NE, 69133
464	9824309017	OCONNELL MICHAEL C		108 E DOUGLAS RD, FORT COLLINS, CO, 80524
465	8830210002	LENTE CAMRON G		3570 HEARTHFIRE WAY, FORT COLLINS, CO, 80524
466	9824000965	COUNTY OF LARIMER		200 W OAK ST, FORT COLLINS, CO, 80521
467	9824300911	WATER SUPPLY AND STORAGE CO		2319 E MULBERRY ST, FORT COLLINS, CO, 80524
468	8830211901	CITY OF FORT COLLINS		PO BOX 580, FORT COLLINS, CO, 80522
469	9823000917	WATER SUPPLY AND STORAGE CO		2319 E MULBERRY ST, FORT COLLINS, CO, 80524
470	8830210001	PROSPECT ENERGY LLC		1036 COUNTRY CLUB ESTATES DR, CASTLE ROCK, CO, 80108-3488
471	8725000918	CACHE LA POUDE IRRIGATION CO		PO BOX 356, GREELEY, CO, 80631
472	8836000902	STATE OF COLORADO	STATE SCHOOL LAND	1313 SHERMAN ST, DENVER, CO, 80203-2236
473	8814000902	STATE OF COLORADO	DIVISION OF WILDLIFE	6060 BROADWAY, DENVER, CO, 80216



TABLE 3

Parcel Information within the Larimer County TWP Corridor

Map ID	Parcel Number	Property Owner	C/O	Assessor Mailing Address
474	8814000913	STATE OF COLORADO	BOARD OF AGRICULTURE	202 ADMINISTRATION BLDG, FORT COLLINS, CO, 80523
475	8819300951	COUNTY OF LARIMER		200 W OAK ST, FORT COLLINS, CO, 80521
476	8819300952	COUNTY OF LARIMER		200 W OAK ST, FORT COLLINS, CO, 80521
477	8823000905	WRCC INC		106 ELM ST, EATON, CO, 80615
478	8625105007	GIARRUSSO NICOLAS J/MICHELLE R		5603 FALLING WATER DR, FORT COLLINS, CO, 80528
479	8625105008	NAGL MICHAEL J/AMANDA L		1957 YONKEE DR, WINDSOR, CO, 80550-4683
480	8625105009	RHODES MARK D/NANCY V		1958 YONKEE DR, WINDSOR, CO, 80550
481	8701000921	WATER SUPPLY AND STORAGE CO		PO BOX 1584, FORT COLLINS, CO, 80522
482	8701000020	DYECREST DAIRY LLC		1137 N COUNTY ROAD 1, FORT COLLINS, CO, 80524-9312
483	9826128005	TERRY COVE HOMEOWNERS ASSOCIATION INC		3699 HARBOR WAY, FORT COLLINS, CO, 80524
484	8625105001	MILLER ANGELA R		1415 BISON RIDGE CT, WINDSOR, CO, 80550
485	8625105002	AGNEW DAVID W/JACQUELINE A		1401 BISON RIDGE CT, WINDSOR, CO, 80550
486	8625105003	CUMMINGS MARK D	BRENDA	1406 BISON RIDGE CT, WINDSOR, CO, 80550
487	8625105004	NEELY GERALD A/DEBRA A		1412 BISON RIDGE CT, WINDSOR, CO, 80550
488	8625105005	STEWART DAVID A/JO ANN C		1418 BISON RIDGE CT, WINDSOR, CO, 80550-4678
489	8625105006	CURTIS ZACHARIAH T/JOANNA E		1729 MACCULLEN DR, ERIE, CO, 80516-7554
490	8823307002	HILL COMMUNITY ASSOCIATION/THE		3112 TALIESIN WAY, FORT COLLINS, CO, 80524
491	8823307003	HILL COMMUNITY ASSOCIATION/THE		3112 TALIESIN WAY, FORT COLLINS, CO, 80524
492	8830213001	HEARTHFIRE ASSOCIATION		2850 MCCLELLAND DR STE 1000, FORT COLLINS, CO, 80525
493	8612406001	HELZER JAMES/SANDRA		6195 S COUNTY ROAD 1, FORT COLLINS, CO, 80524
494	8612406002	HELZER JAMES R	SANDRA HOY	6301 COUNTY ROAD 13, WINDSOR, CO, 80550
495	8612407001	HELZER JAMES R	SANDRA HOY	6301 COUNTY ROAD 13, WINDSOR, CO, 80550
496	8625105044	RING JOHN MICHAEL/JACQUELYN M		1952 YONKEE DR, WINDSOR, CO, 80550
497	8625105045	HARDING WENDELL W JR/SHIRLEY J		1937 BISON RIDGE DR, WINDSOR, CO, 80550
498	8625105046	LEWIS FAMILY TRUST/THE	LEWIS W M/B G TRUSTEES	1925 BISON RIDGE DR, WINDSOR, CO, 80550
499	8625105047	HUEBNER PATRICK H/DEANNE R		1919 BISON RIDGE DR, WINDSOR, CO, 80550-4675
500	8625105048	DUCK ALLEN	DUCK ANNE	1903 BISON RIDGE DR, WINDSOR, CO, 80550-0000
501	8625105049	SMITH JEFFREY	DEBRA	1519 YONKEE DR, WINDSOR, CO, 80550
502	8625105050	PALLAORO ALAN/SARA		1516 LONDON CT, WINDSOR, CO, 80550
503	8625105051	LARSON ROBERT JAMES II	LARSON TAMMIE MARIE	1515 LONDON CT, WINDSOR, CO, 80550
504	8625105052	BARTH JUDITH ANN		1557 LONDON CT, WINDSOR, CO, 80550
505	8625105053	BRUNNER DARL J/BECKY L		1573 LONDON CT, WINDSOR, CO, 80550
506	8625105054	EGGLESTON RICHARD J JR		1591 LONDON CT, WINDSOR, CO, 80550-4690
507	8625105055	PALMER MARK H		1592 LONDON CT, WINDSOR, CO, 80550
508	8625105056	THOMPSON KAREN A/ROBERT A		1578 LONDON CT, WINDSOR, CO, 80550
509	8625105057	EINHELLIG RICHARD RAY	EINHELLIG KATRINA SUE	1556 LONDON CT, WINDSOR, CO, 80550
510	8625105058	IWANCHUK ROBERT M/MARGARET G		1534 LONDON CT, WINDSOR, CO, 80550
511	8625105059	MOECK BRIAN H		1537 YONKEE DR, WINDSOR, CO, 80550
512	8625105060	KATALINAS EDITH L TRUST		1555 YONKEE DR, WINDSOR, CO, 80550
513	8625105061	BALL MICHAEL T/KRISTINE M		1579 YONKEE DR, WINDSOR, CO, 80550
514	8625105062	SCHERER DAN R/B JAN		1593 YONKEE DR, WINDSOR, CO, 80550
515	8625105063	DAVIS TIMOTHY LESTER/LYNN HARRIS		1598 YONKEE DR, WINDSOR, CO, 80550-0000
516	8625105064	SUTHERLAND TODD W/CYNTHIA L		1572 YONKEE DR, WINDSOR, CO, 80550



**TABLE 3**

Parcel Information within the Larimer County TWP Corridor

Map ID	Parcel Number	Property Owner	C/O	Assessor Mailing Address
517	8625105065	LOWRY CHRIS/JAIMIE		1554 YONKEE DR, WINDSOR, CO, 80550-4679
518	8625105066	LYON DONALD W/SUSAN J		1536 YONKEE DR, WINDSOR, CO, 80550-4679
519	8625105067	CAMPBELL KEVIN/DEBORA		1518 YONKEE DR, WINDSOR, CO, 80550
520	8625105068	HANSBROUGH JAMES G REVOCABLE TRUST (.667	HANSBROUGH REBECCA S REVOCABLE TRUST (.3	1502 YONKEE DR, WINDSOR, CO, 80550-4679
521	8625105070	JONES DIANE S TRUST		1537 FOLSUM DR, WINDSOR, CO, 80550-4668
522	8625105071	MOTH LARRY A/CAROL F		1559 FOLSUM DR, WINDSOR, CO, 80550
523	8625105072	PARROTT GARY A/BARBARA A		1575 FOLSUM DR, WINDSOR, CO, 80550
524	8625105073	MCBLAIR CINDY	CLINTON SCOTT	1597 FOLSUM DR, WINDSOR, CO, 80550
525	8625105110	NICHOLS FAMILY TRUST		1917 KAPLAN DR, WINDSOR, CO, 80550
526	8625105111	BALDWIN DOUGLAS TODD/MICHELLE ANN		1905 KAPLAN DR, WINDSOR, CO, 80550
527	8625106001	BISON RIDGE HOMEOWNERS ASSOCIATION		1218 W ASH ST STE A, WINDSOR, CO, 80550
528	8625106002	BISON RIDGE HOMEOWNERS ASSOCIATION		1218 W ASH ST STE A, WINDSOR, CO, 80550
529	8625106003	BISON RIDGE HOMEOWNERS ASSOCIATION		1218 W ASH ST STE A, WINDSOR, CO, 80550
530	8625106005	BISON RIDGE HOMEOWNERS ASSOCIATION		1218 W ASH ST STE A, WINDSOR, CO, 80550
531	8625106006	BISON RIDGE HOMEOWNERS ASSOCIATION		1218 W ASH ST STE A, WINDSOR, CO, 80550
532	8625106007	BISON RIDGE HOMEOWNERS ASSOCIATION		1218 W ASH ST STE A, WINDSOR, CO, 80550
533	8625105106	ECKLES EDITH L/STEPHEN G		1955 KAPLAN DR, WINDSOR, CO, 80550
534	8625105107	SCHNEIDER MARK C/MICHELLE J		1949 KAPLAN DR, WINDSOR, CO, 80550
535	8625105108	MCABEE FAIMLY TRUST		1931 KAPLAN DR, WINDSOR, CO, 80550-4669
536	8625105109	BURRUS LEE ANN		1923 KAPLAN DR, WINDSOR, CO, 80550
537	8713406003	TEAL CREEK HOMEOWNERS ASSOCIATION		220 E MULBERRY ST, FORT COLLINS, CO, 80524
538	8713406004	TEAL CREEK HOMEOWNERS ASSOCIATION		220 E MULBERRY ST, FORT COLLINS, CO, 80524
539	8713406005	TEAL CREEK HOMEOWNERS ASSOCIATION		220 E MULBERRY ST, FORT COLLINS, CO, 80524
540	8830212005	HARPER RONALD R/JOYCE E		3532 HEARTHFIRE DR, FORT COLLINS, CO, 80524
541	8713105034	K AND M CO		PO BOX 449, FORT COLLINS, CO, 80522
542	8713105035	K AND M CO		PO BOX 449, FORT COLLINS, CO, 80522
543	8713105036	K AND M CO		PO BOX 449, FORT COLLINS, CO, 80522
544	8713105037	K AND M CO		PO BOX 449, FORT COLLINS, CO, 80522
545	8713105038	K AND M CO		PO BOX 449, FORT COLLINS, CO, 80522
546	8713105039	K AND M CO		PO BOX 449, FORT COLLINS, CO, 80522
547	8713105040	K AND M CO		PO BOX 449, FORT COLLINS, CO, 80522
548	8713105041	K AND M CO		PO BOX 449, FORT COLLINS, CO, 80522
549	8713105042	K AND M CO		PO BOX 449, FORT COLLINS, CO, 80522
550	8713105043	K AND M CO		PO BOX 449, FORT COLLINS, CO, 80522
551	8713105044	K AND M CO		PO BOX 449, FORT COLLINS, CO, 80522
552	8713106001	TEAL CREEK HOMEOWNER ASSOCIATION		220 E MULBERRY ST, FORT COLLINS, CO, 80524
553	8713106002	TEAL CREEK HOMEOWNERS ASSOCIATION		220 E MULBERRY ST, FORT COLLINS, CO, 80524
554	8713405045	K AND M CO		PO BOX 449, FORT COLLINS, CO, 80522
555	8713405046	K AND M CO		PO BOX 449, FORT COLLINS, CO, 80522
556	8713405047	K AND M CO		PO BOX 449, FORT COLLINS, CO, 80522
557	8713405048	K AND M CO		PO BOX 449, FORT COLLINS, CO, 80522
558	8821406001	HAYES SHARON R		3700 E DOUGLAS RD, FORT COLLINS, CO, 80524
559	8713405049	K AND M CO		PO BOX 449, FORT COLLINS, CO, 80522



**TABLE 3**

Parcel Information within the Larimer County TWP Corridor

Map ID	Parcel Number	Property Owner	C/O	Assessor Mailing Address
560	8713405050	K AND M CO		PO BOX 449, FORT COLLINS, CO, 80522
561	8713405051	K AND M CO		PO BOX 449, FORT COLLINS, CO, 80522
562	8713405052	K AND M CO		PO BOX 449, FORT COLLINS, CO, 80522
563	8713405053	K AND M CO		PO BOX 449, FORT COLLINS, CO, 80522
564	8713405054	K AND M CO		PO BOX 449, FORT COLLINS, CO, 80522
565	8713405055	K AND M CO		PO BOX 449, FORT COLLINS, CO, 80522
566	8713405056	K AND M CO		PO BOX 449, FORT COLLINS, CO, 80522
567	8713405057	K AND M CO		PO BOX 449, FORT COLLINS, CO, 80522
568	8713405058	K AND M CO		PO BOX 449, FORT COLLINS, CO, 80522
569	8713405059	K AND M CO		PO BOX 449, FORT COLLINS, CO, 80522
570	8713105001	K AND M CO		PO BOX 449, FORT COLLINS, CO, 80522
571	8713105002	K AND M CO		PO BOX 449, FORT COLLINS, CO, 80522
572	8713105023	K AND M CO		PO BOX 449, FORT COLLINS, CO, 80522
573	8713105028	K AND M CO		PO BOX 449, FORT COLLINS, CO, 80522
574	8713105029	K AND M CO		PO BOX 449, FORT COLLINS, CO, 80522
575	8713105030	K AND M CO		PO BOX 449, FORT COLLINS, CO, 80522
576	8713105031	K AND M CO		PO BOX 449, FORT COLLINS, CO, 80522
577	8713105032	K AND M CO		PO BOX 449, FORT COLLINS, CO, 80522
578	8713105033	K AND M CO		PO BOX 449, FORT COLLINS, CO, 80522
579	8820105702	KRAFT JASON E/CHERI L		162 KRAFT LN, FORT COLLINS, CO, 80524
580	8813300001	MORAK KAREN LLC		PO BOX 1526, WELLINGTON, CO, 80549
581	8820105701	HAFERMAN DAN A	KELLY D	2955 E COUNTY ROAD 56, FORT COLLINS, CO, 80524
582	8625405377	HORTON TRAVIS J/KIMBERLY S		6121 WOODCLIFFE DR, WINDSOR, CO, 80550
583	8625406908	HIGHPOINTE VISTA METROPOLITAN DISTRICT N		333 W DRAKE RD STE 142, FORT COLLINS, CO, 80526-6319
584	8625406009	HIGHPOINT LAND ACQUISITION LLC		13305 FRANKLIN ST, THORNTON, CO, 80241
585	8625405029	BLANKENHORN CHRISTOPHER A/TAYLOR A		5734 PINEVIEW CT, WINDSOR, CO, 80550
586	8625405030	GONZALES ELIZABETH J		4926 MCPHERSON AVE, SAINT LOUIS, MO, 63108-1608
587	8625405031	PJALIANI ANTHONY/PATRICE		5725 PINEVIEW CT, WINDSOR, CO, 80550
588	8625405032	BARR JADEN R/TORRIE		5735 PINEVIEW CT, WINDSOR, CO, 80550
589	8625405033	VON CARLOWITZ DENISE M		5745 PINEVIEW CT, WINDSOR, CO, 80550
590	8625405034	GREEN ROBERT H/TAMI		5755 PINEVIEW CT, WINDSOR, CO, 80550-0000
591	8625306001	HIGHPOINT LAND ACQUISITION LLC		PO BOX 537, WINDSOR, CO, 80550
592	8625405001	ARMITSTEAD RICK		5854 WOODCLIFFE DR, WINDSOR, CO, 80550-8026
593	8625405002	KENRICK CONSTRUCTION LLC		318 KIRKLAND LN, JOHNSTOWN, CO, 80534
594	8625405003	KNYSH ZACHARY		30262 CROWN VALLEY PKWY STE B-521, LAGUNA NIGUEL, CA, 92677
595	8625405004	MCDONALD SCOTT M/ELIZABETH W		5934 WOODCLIFFE DR, WINDSOR, CO, 80550
596	8625405005	GREGORY FAMILY TRUST		5954 WOODCLIFFE DR, WINDSOR, CO, 80550
597	8625405006	KENRICK CONSTRUCTION LLC		318 KIRKLAND LN, JOHNSTOWN, CO, 80534
598	8625405007	KENRICK CONSTRUCTION LLC		318 KIRKLAND LN, JOHNSTOWN, CO, 80534
599	8625405008	SCHOFIELD JOSEPH S/PATRICIA A		6014 WOODCLIFFE DR, WINDSOR, CO, 80550
600	8625405009	SCHUELER STEPHEN W/EURSA LYNN		6034 WOODCLIFFE DR, WINDSOR, CO, 80550
601	8625405010	EDDY DAVID ALLAN/JANET L		1540 MAIN ST UNIT 218-238, WINDSOR, CO, 80550-7913
602	8625405011	FREY HENRY C TRUST	MAREE SUSAN TRUST	6113 WOODCLIFFE DR, WINDSOR, CO, 80550-8024



**TABLE 3**

Parcel Information within the Larimer County TWP Corridor

Map ID	Parcel Number	Property Owner	C/O	Assessor Mailing Address
603	8625405012	AUDETTE BRIAN/KAREN L		6093 WOODCLIFFE DR, WINDSOR, CO, 80550-8023
604	8625405013	PAULLUS GREGORY C FAMILY TRUST		6073 WOODCLIFFE DR, WINDSOR, CO, 80550
605	8625405014	BAUERMEISTER JAMES D/JILL L		3628 53RD ST, COLUMBUS, NE, 68601
606	8625405015	MILLER LARRY JOE	BOURNE-MILLER MARJORIE A	6033 WOODCLIFFE DR, WINDSOR, CO, 80550
607	8625405016	BAKER JOHN R SR/PATRICIA M		6013 WOODCLIFFE DR, WINDSOR, CO, 80550-8023
608	8625405017	ELLINGER SHARON L		5993 WOODCLIFFE DR, WINDSOR, CO, 80550
609	9825216002	NIBEL DONNA M		3608 TERRY LAKE RD, FORT COLLINS, CO, 80524-1673
610	8625405018	AGAN DALE W/CONSTANCE J		5973 WOODCLIFFE DR, WINDSOR, CO, 80550
611	8625405019	COOK DAVID R/GLENN BLISS		5953 WOODCLIFFE DR, WINDSOR, CO, 80550
612	8625405020	PLOUGHMAN DOUGLAS A		5933 WOODCLIFFE DR, WINDSOR, CO, 80550-8025
613	8625405021	WESTLIND GARY/DIANE M		5913 WOODCLIFFE DR, WINDSOR, CO, 80550
614	8625405022	BERKHEIM PATRICK J/LINDA K		5893 WOODCLIFFE DR, WINDSOR, CO, 80550-8026
615	8625405025	KENRICK CONSTRUCTION LLC		318 KIRKLAND LN, JOHNSTOWN, CO, 80534
616	8625405026	TOKUNAGA MILTON/BARBARA		5813 WOODCLIFFE DR, WINDSOR, CO, 80550-8026
617	8625405027	WALLIS DANIEL/ELISE		5754 PINEVIEW CT, WINDSOR, CO, 80550-8027
618	8625405028	DEBERARD JOHN W/LORIE K		5744 PINEVIEW CT, WINDSOR, CO, 80550
619	8736117179	HIGHGATE LLC		6432 GRAND TREE BLVD, TIMNATH, CO, 80547-2339
620	8725105002	JONES JASON M/DANIELLE R		7121 WILD SHORE DR, TIMNATH, CO, 80547
621	8725105003	LANE MATTHEW/CAMARA		7367 MCCLELLAN RD, WELLINGTON, CO, 80549
622	8725105004	SPANJER CONSTRUCTION CORPORATION		5131 S COLLEGE AVE STE A, FORT COLLINS, CO, 80525
623	8736117190	HIGHGATE LLC		6432 GRAND TREE BLVD, TIMNATH, CO, 80547-2339
624	8736117191	HIGHGATE LLC		6432 GRAND TREE BLVD, TIMNATH, CO, 80547-2339
625	8736117192	HIGHGATE LLC		6432 GRAND TREE BLVD, TIMNATH, CO, 80547-2339
626	8736117193	HIGHGATE LLC		6432 GRAND TREE BLVD, TIMNATH, CO, 80547-2339
627	8736117194	HIGHGATE LLC		6432 GRAND TREE BLVD, TIMNATH, CO, 80547-2339
628	8736117195	HIGHGATE LLC		6432 GRAND TREE BLVD, TIMNATH, CO, 80547-2339
629	8736117196	HIGHGATE LLC		6432 GRAND TREE BLVD, TIMNATH, CO, 80547-2339
630	8736117197	HIGHGATE LLC		6432 GRAND TREE BLVD, TIMNATH, CO, 80547-2339
631	8736117198	HIGHGATE LLC		6432 GRAND TREE BLVD, TIMNATH, CO, 80547-2339
632	8736117199	HIGHGATE LLC		6432 GRAND TREE BLVD, TIMNATH, CO, 80547-2339
633	8736117200	HIGHGATE LLC		6432 GRAND TREE BLVD, TIMNATH, CO, 80547-2339
634	8736117201	HIGHGATE LLC		6432 GRAND TREE BLVD, TIMNATH, CO, 80547-2339
635	8736117202	HIGHGATE LLC		6432 GRAND TREE BLVD, TIMNATH, CO, 80547-2339
636	8736117203	HIGHGATE LLC		6432 GRAND TREE BLVD, TIMNATH, CO, 80547-2339
637	8736117204	HIGHGATE LLC		6432 GRAND TREE BLVD, TIMNATH, CO, 80547-2339
638	9823406001	LEE RALPH EDWARD/KIMBERLY J MEYER		1208 HILLSIDE CT, FORT COLLINS, CO, 80524
639	8724411912	WILDWING METROPOLITAN DISTRICT NO 1		450 E 17TH AVE STE 400, DENVER, CO, 80203
640	8725105001	WILDWING III LLC		1120 POST RD 2ND FL, DARIEN, CT, 06820
641	8724411976	WILDWING METROPOLITAN DISTRICT NO 1		450 E 17TH AVE STE 400, DENVER, CO, 80203
642	8512400001	NORTH TIMNATH PROPERTIES LLC		308 COMMERCE DR UNIT A, FORT COLLINS, CO, 80524
643	8725112961	WILDWING METROPOLITAN DISTRICT NO 1		450 E 17TH AVE STE 400, DENVER, CO, 80203
644	8725112962	WILDWING METROPOLITAN DISTRICT NO 1		450 E 17TH AVE STE 400, DENVER, CO, 80203
645	8736117205	HIGHGATE LLC		6432 GRAND TREE BLVD, TIMNATH, CO, 80547-2339



**TABLE 3**

Parcel Information within the Larimer County TWP Corridor

Map ID	Parcel Number	Property Owner	C/O	Assessor Mailing Address
646	8736120009	HARMONY LLC		6432 GRAND TREE BLVD, TIMNATH, CO, 80547-2339
647	8736120010	HIGHGATE LLC		6432 GRAND TREE BLVD, TIMNATH, CO, 80547-2339
648	8736120011	HIGHGATE LLC		6432 GRAND TREE BLVD, TIMNATH, CO, 80547-2339
649	8625407001	KENRICK CONSTRUCTION LLC		318 KIRKLAND LN, JOHNSTOWN, CO, 80534
650	8625407002	KENRICK CONSTRUCTION LLC		318 KIRKLAND LN, JOHNSTOWN, CO, 80534
651	8820406001	KRAFT LIVESTOCK LLC		3200 N GIDDINGS RD, FORT COLLINS, CO, 80524
652	8601128005	TIMNATH RANCH LLC		8020 S COUNTY ROAD 5 UNIT 200, WINDSOR, CO, 80528-8994
653	8736433002	HARMONY LLC		6432 GRAND TREE BLVD, TIMNATH, CO, 80547-2339
654	8736433003	HARMONY LLC		6432 GRAND TREE BLVD, TIMNATH, CO, 80547-2339
655	8724441005	CALATLANTIC GROUP INC		6161 S SYRACUSE WAY STE 200, GREENWOOD VILLAGE, CO, 80111-4788
656	8724441006	CALATLANTIC GROUP INC		6161 S SYRACUSE WAY STE 200, GREENWOOD VILLAGE, CO, 80111-4788
657	8724441007	CALATLANTIC GROUP INC		6161 S SYRACUSE WAY STE 200, GREENWOOD VILLAGE, CO, 80111-4788
658	8724441008	CALATLANTIC GROUP INC		6161 S SYRACUSE WAY STE 200, GREENWOOD VILLAGE, CO, 80111-4788
659	8724441009	CALATLANTIC GROUP INC		6161 S SYRACUSE WAY STE 200, GREENWOOD VILLAGE, CO, 80111-4788
660	8724441010	CALATLANTIC GROUP INC		6161 S SYRACUSE WAY STE 200, GREENWOOD VILLAGE, CO, 80111-4788
661	8724441011	CALATLANTIC GROUP INC		6161 S SYRACUSE WAY STE 200, GREENWOOD VILLAGE, CO, 80111-4788
662	8724442001	CALATLANTIC GROUP INC		6161 S SYRACUSE WAY STE 200, GREENWOOD VILLAGE, CO, 80111-4788
663	8724442002	CALATLANTIC GROUP INC		6161 S SYRACUSE WAY STE 200, GREENWOOD VILLAGE, CO, 80111-4788
664	8724442003	CALATLANTIC GROUP INC		6161 S SYRACUSE WAY STE 200, GREENWOOD VILLAGE, CO, 80111-4788
665	8724443001	CALATLANTIC GROUP INC		6161 S SYRACUSE WAY STE 200, GREENWOOD VILLAGE, CO, 80111-4788
666	8724443002	CALATLANTIC GROUP INC		6161 S SYRACUSE WAY STE 200, GREENWOOD VILLAGE, CO, 80111-4788
667	8724443003	CALATLANTIC GROUP INC		6161 S SYRACUSE WAY STE 200, GREENWOOD VILLAGE, CO, 80111-4788
668	8724443004	CALATLANTIC GROUP INC		6161 S SYRACUSE WAY STE 200, GREENWOOD VILLAGE, CO, 80111-4788
669	8724443005	CALATLANTIC GROUP INC		6161 S SYRACUSE WAY STE 200, GREENWOOD VILLAGE, CO, 80111-4788
670	8724443006	CALATLANTIC GROUP INC		6161 S SYRACUSE WAY STE 200, GREENWOOD VILLAGE, CO, 80111-4788
671	8724444001	CALATLANTIC GROUP INC		6161 S SYRACUSE WAY STE 200, GREENWOOD VILLAGE, CO, 80111-4788
672	8724444002	CALATLANTIC GROUP INC		6161 S SYRACUSE WAY STE 200, GREENWOOD VILLAGE, CO, 80111-4788
673	8601127020	TIMNATH RANCH LLC		8020 S COUNTY ROAD 5 UNIT 200, WINDSOR, CO, 80528-8994
674	8601127021	TIMNATH RANCH LLC		8020 S COUNTY ROAD 5 UNIT 200, WINDSOR, CO, 80528-8994
675	8601128001	TIMNATH RANCH LLC		8020 S COUNTY ROAD 5 UNIT 200, WINDSOR, CO, 80528-8994
676	8601128002	TIMNATH RANCH LLC		8020 S COUNTY ROAD 5 UNIT 200, WINDSOR, CO, 80528-8994
677	8601128003	TIMNATH RANCH LLC		8020 S COUNTY ROAD 5 UNIT 200, WINDSOR, CO, 80528-8994
678	8601128004	TIMNATH RANCH LLC		8020 S COUNTY ROAD 5 UNIT 200, WINDSOR, CO, 80528-8994
679	8724445001	CALATLANTIC GROUP INC		6161 S SYRACUSE WAY STE 200, GREENWOOD VILLAGE, CO, 80111-4788
680	8724445002	CALATLANTIC GROUP INC		6161 S SYRACUSE WAY STE 200, GREENWOOD VILLAGE, CO, 80111-4788
681	8724445003	CALATLANTIC GROUP INC		6161 S SYRACUSE WAY STE 200, GREENWOOD VILLAGE, CO, 80111-4788
682	8724445004	CALATLANTIC GROUP INC		6161 S SYRACUSE WAY STE 200, GREENWOOD VILLAGE, CO, 80111-4788
683	8724445005	CALATLANTIC GROUP INC		6161 S SYRACUSE WAY STE 200, GREENWOOD VILLAGE, CO, 80111-4788
684	8736429375	HARMONY LLC		6432 GRAND TREE BLVD, TIMNATH, CO, 80547-2275
685	8736429376	STONEFIELD HOLDINGS LLC		6578 ROOKERY RD, FORT COLLINS, CO, 80528-9491
686	8736429377	HARMONY LLC		6432 GRAND TREE BLVD, TIMNATH, CO, 80547-2275
687	8736429378	STONEBROOK CUSTOM HOMES LLC		6390 GARDENIA ST UNIT 240, ARVADA, CO, 80004-3537
688	8736429379	LUXURY HOMES OF NORTHERN COLORADO LLC		PO BOX 271969, FORT COLLINS, CO, 80527



**TABLE 3**

Parcel Information within the Larimer County TWP Corridor

Map ID	Parcel Number	Property Owner	C/O	Assessor Mailing Address
689	8736429380	CUSTOM ON-SITE BUILDERS INC		210 E 12TH ST, LOVELAND, CO, 80537-4779
690	8736429381	JOINERY BUILDING GROUP LLC		3340 ROOKERY RD, FORT COLLINS, CO, 80528-9472
691	8601128006	TIMNATH RANCH LLC		8020 S COUNTY ROAD 5 UNIT 200, WINDSOR, CO, 80528-8994
692	8601128007	TIMNATH RANCH LLC		8020 S COUNTY ROAD 5 UNIT 200, WINDSOR, CO, 80528-8994
693	8601128008	TIMNATH RANCH LLC		8020 S COUNTY ROAD 5 UNIT 200, WINDSOR, CO, 80528-8994
694	8601128009	TIMNATH RANCH LLC		8020 S COUNTY ROAD 5 UNIT 200, WINDSOR, CO, 80528-8994
695	8601129003	TIMNATH RANCH LLC		8020 S COUNTY ROAD 5 UNIT 200, WINDSOR, CO, 80528-8994
696	8601129004	TIMNATH RANCH LLC		8020 S COUNTY ROAD 5 UNIT 200, WINDSOR, CO, 80528-8994
697	8601129005	TIMNATH RANCH LLC		8020 S COUNTY ROAD 5 UNIT 200, WINDSOR, CO, 80528-8994
698	8601129006	TIMNATH RANCH LLC		8020 S COUNTY ROAD 5 UNIT 200, WINDSOR, CO, 80528-8994
699	8724435004	CALATLANTIC GROUP INC		6161 S SYRACUSE WAY STE 200, GREENWOOD VILLAGE, CO, 80111-4788
700	8724435005	CALATLANTIC GROUP INC		6161 S SYRACUSE WAY STE 200, GREENWOOD VILLAGE, CO, 80111-4788
701	8724435006	CALATLANTIC GROUP INC		6161 S SYRACUSE WAY STE 200, GREENWOOD VILLAGE, CO, 80111-4788
702	8724436001	CALATLANTIC GROUP INC		6161 S SYRACUSE WAY STE 200, GREENWOOD VILLAGE, CO, 80111-4788
703	8724436002	CALATLANTIC GROUP INC		6161 S SYRACUSE WAY STE 200, GREENWOOD VILLAGE, CO, 80111-4788
704	8724436003	CALATLANTIC GROUP INC		6161 S SYRACUSE WAY STE 200, GREENWOOD VILLAGE, CO, 80111-4788
705	8724437001	CALATLANTIC GROUP INC		6161 S SYRACUSE WAY STE 200, GREENWOOD VILLAGE, CO, 80111-4788
706	8724437002	CALATLANTIC GROUP INC		6161 S SYRACUSE WAY STE 200, GREENWOOD VILLAGE, CO, 80111-4788
707	8724437003	CALATLANTIC GROUP INC		6161 S SYRACUSE WAY STE 200, GREENWOOD VILLAGE, CO, 80111-4788
708	8724453901	TOWN OF TIMNATH		4800 GOODMAN ST, TIMNATH, CO, 80547
709	8601129007	TIMNATH RANCH LLC		8020 S COUNTY ROAD 5 UNIT 200, WINDSOR, CO, 80528-8994
710	8601129008	TIMNATH RANCH LLC		8020 S COUNTY ROAD 5 UNIT 200, WINDSOR, CO, 80528-8994
711	8601130006	TIMNATH RANCH LLC		8020 S COUNTY ROAD 5 UNIT 200, WINDSOR, CO, 80528-8994
712	8601130007	TIMNATH RANCH LLC		8020 S COUNTY ROAD 5 UNIT 200, WINDSOR, CO, 80528-8994
713	8724435003	CALATLANTIC GROUP INC		6161 S SYRACUSE WAY STE 200, GREENWOOD VILLAGE, CO, 80111-4788
714	8724454003	WW DEVELOPMENT LLC		1218 W ASH ST STE A, WINDSOR, CO, 80550
715	8724455005	WW DEVELOPMENT LLC		1218 W ASH ST STE A, WINDSOR, CO, 80550
716	8724455006	WW DEVELOPMENT LLC		4801 GOODMAN ST, TIMNATH, CO, 80547
717	8724440002	CALATLANTIC GROUP INC		6161 S SYRACUSE WAY STE 200, GREENWOOD VILLAGE, CO, 80111-4788
718	8725115006	CALATLANTIC GROUP INC		6161 S SYRACUSE WAY STE 200, GREENWOOD VILLAGE, CO, 80111-4788
719	8725116009	WW DEVELOPMENT LLC		4801 GOODMAN ST, TIMNATH, CO, 80547
720	8725116010	WW DEVELOPMENT LLC		4801 GOODMAN ST, TIMNATH, CO, 80547
721	8725115001	CALATLANTIC GROUP INC		6161 S SYRACUSE WAY STE 200, GREENWOOD VILLAGE, CO, 80111-4788
722	8725115002	CALATLANTIC GROUP INC		6161 S SYRACUSE WAY STE 200, GREENWOOD VILLAGE, CO, 80111-4788
723	8725115003	CALATLANTIC GROUP INC		6161 S SYRACUSE WAY STE 200, GREENWOOD VILLAGE, CO, 80111-4788
724	8725115004	CALATLANTIC GROUP INC		6161 S SYRACUSE WAY STE 200, GREENWOOD VILLAGE, CO, 80111-4788
725	8725115005	CALATLANTIC GROUP INC		6161 S SYRACUSE WAY STE 200, GREENWOOD VILLAGE, CO, 80111-4788
726	8724440003	CALATLANTIC GROUP INC		6161 S SYRACUSE WAY STE 200, GREENWOOD VILLAGE, CO, 80111-4788
727	8724440004	CALATLANTIC GROUP INC		6161 S SYRACUSE WAY STE 200, GREENWOOD VILLAGE, CO, 80111-4788
728	8724440005	CALATLANTIC GROUP INC		6161 S SYRACUSE WAY STE 200, GREENWOOD VILLAGE, CO, 80111-4788
729	8724440006	CALATLANTIC GROUP INC		6161 S SYRACUSE WAY STE 200, GREENWOOD VILLAGE, CO, 80111-4788
730	8724441001	CALATLANTIC GROUP INC		6161 S SYRACUSE WAY STE 200, GREENWOOD VILLAGE, CO, 80111-4788
731	8724441002	CALATLANTIC GROUP INC		6161 S SYRACUSE WAY STE 200, GREENWOOD VILLAGE, CO, 80111-4788



**TABLE 3**

Parcel Information within the Larimer County TWP Corridor

Map ID	Parcel Number	Property Owner	C/O	Assessor Mailing Address
732	8724441003	CALATLANTIC GROUP INC		6161 S SYRACUSE WAY STE 200, GREENWOOD VILLAGE, CO, 80111-4788
733	8724441004	CALATLANTIC GROUP INC		6161 S SYRACUSE WAY STE 200, GREENWOOD VILLAGE, CO, 80111-4788
734	9823407003	GLICK SCOTT A/MARGARET B		3750 S BAR G LN, FORT COLLINS, CO, 80524-2040
735	8725400001	SCHREPEL INC		3309 S COUNTY ROAD 1, WINDSOR, CO, 80550-2503
736	8724434002	CALATLANTIC GROUP INC		6161 S SYRACUSE WAY STE 200, GREENWOOD VILLAGE, CO, 80111-4788
737	8724435001	CALATLANTIC GROUP INC		6161 S SYRACUSE WAY STE 200, GREENWOOD VILLAGE, CO, 80111-4788
738	8724435002	CALATLANTIC GROUP INC		6161 S SYRACUSE WAY STE 200, GREENWOOD VILLAGE, CO, 80111-4788
739	8736425356	JONES BRIAN MATTHEW		4089 RIDGELINE DR, TIMNATH, CO, 80547-2359
740	8736425357	KINLEY INVESTMENTS LLC		600 S SAINT VRAIN AVE, ESTES PARK, CO, 80517
741	8736425358	HOUTS DEVELOPMENT AND CONSTRUCTION LLC		3721 PRECISION DR UNIT 314, FORT COLLINS, CO, 80528
742	8736425359	WHITTINGTON WESTON W/ERIN M		4053 RIDGELINE DR, TIMNATH, CO, 80547-2359
743	8736425360	SMIKAHL CHAD A		4041 RIDGELINE DR, TIMNATH, CO, 80547
744	8736425361	MCWILLIAMS RYAN R/JENNIFER A		4029 RIDGELINE DR, TIMNATH, CO, 80547-2359
745	8736425362	MUNN SHAWN/MELANIE		4017 RIDGELINE DR, TIMNATH, CO, 80547
746	8736425363	JONES DOUGLAS	JONES SUSAN S	4005 RIDGELINE DR, TIMNATH, CO, 80547-2358
747	8736425364	SIGG BROTHERS HOMES LLC		421 21ST AVE STE 205, LONGMONT, CO, 80501
748	8736426365	SERAFIN CHRISTIAN E/JANE E		3981 RIDGELINE DR, TIMNATH, CO, 80547
749	8736422316	AYERS BRENT D/KRISTIN E		3982 RIDGELINE DR, TIMNATH, CO, 80547
750	8736422317	STONEFIELD HOLDINGS LLC		6578 ROOKERY RD, FORT COLLINS, CO, 80528
751	8736427001	HARMONY LLC		6432 GRAND TREE BLVD, TIMNATH, CO, 80547-2339
752	8736422318	FILHO WESLEY MENDONCA BATISTA		4006 RIDGELINE DR, TIMNATH, CO, 80547
753	8736422319	HOUTS DEVELOPMENT AND CONSTRUCTION LLC		3721 PRECISION DR UNIT 314, FORT COLLINS, CO, 80528
754	8736422320	STONEBROOK CUSTOM HOMES		6390 GARDENIA ST STE 240, ARVADA, CO, 80004-3537
755	8736422321	JACKSON RANDY L/ELAINE T		4042 RIDGELINE DR, TIMNATH, CO, 80547
756	8736422322	PEARSON SCOTT C/JOAN K		5151 BOARDWALK DR UNIT C3, FORT COLLINS, CO, 80525
757	8736422323	COLLINS DONALD MAX	BACHRACH MARGARET	4066 RIDGELINE DR, TIMNATH, CO, 80547-0000
758	8736422324	ARNOLD JACOB/BROOK		4078 RIDGELINE DR, TIMNATH, CO, 80547
759	8736422325	WOOD DAVID L/CAROL B		4090 RIDGELINE DR, TIMNATH, CO, 80547
760	8736422326	MISMALOYA LLC		PO BOX 270578, FORT COLLINS, CO, 80527
761	8736422327	POULSEN D CRIAG/KRISTENE H		4114 RIDGELINE DR, TIMNATH, CO, 80547
762	8736427003	HARMONY LLC		6432 GRAND TREE BLVD, TIMNATH, CO, 80547-2339
763	8736428001	HARMONY LLC		6432 GRAND TREE BLVD, TIMNATH, CO, 80547-2339
764	8736421308	FLINT RANDALL J/LISA BETH		3886 RIDGELINE DR, TIMNATH, CO, 80547
765	8736421309	HENRY JUSTIN M	SCOTT JULIE A	3898 RIDGELINE DR, TIMNATH, CO, 80547
766	8736421310	CARLSON KENNETH H/KATHRYN M		3910 RIDGELINE DR, TIMNATH, CO, 80547
767	8736421311	HOWTON JAMES A/ANDREA L		3922 RIDGELINE DR, TIMNATH, CO, 80547-2357
768	8736421312	STONEFIELD HOLDINGS LLC		6578 ROOKERY RD, FORT COLLINS, CO, 80528
769	8736421313	STYACICH ROBERT J/AMY M		6720 AUBURN HILLS DR, WINDSOR, CO, 80550
770	8736421314	RAMOS SISTERS LLC		605 S COLLEGE AVE, FORT COLLINS, CO, 80524
771	8736421315	LUNG DAVID A/HOLLY J		3970 RIDGELINE DR, TIMNATH, CO, 80547-2357
772	8819410701	DAVIES MOBILE PARK LLC		1505 TEAKWOOD CT, FORT COLLINS, CO, 80525
773	8819410702	ZEBRA RANCH LLC		1505 TEAKWOOD CT, FORT COLLINS, CO, 80525-1954
774	8701100022	DYE TERENCE W		1137 N COUNTY ROAD 1, FORT COLLINS, CO, 80524-9312



**TABLE 3**

Parcel Information within the Larimer County TWP Corridor

<b>Map ID</b>	<b>Parcel Number</b>	<b>Property Owner</b>	<b>C/O</b>	<b>Assessor Mailing Address</b>
776	8817406702	GEARHEARD VIVIAN P/RICHARD L		4810 FOX RIDGE CT, FORT COLLINS, CO, 80524-2681
777	8817406703	MCCHESNEY MICHAEL T IRREVOCABLE TRUST		5013 N COUNTY ROAD 9, FORT COLLINS, CO, 80524-9435
778	8817407701	FOX GLADE OWNERS ASSOCIATION		4810 FOX RIDGE CT, FORT COLLINS, CO, 80524
779	8501105701	BINGER RICHARD G/PATRICIA A		9057 E CROSSROADS BLVD, LOVELAND, CO, 80538-8955
780	8817400001	FOLOT REUBEN/LENORA HOMESTEAD LLC		5032 N COUNTY ROAD 11, FORT COLLINS, CO, 80524
781	8612173902	SOUTH TIMNATH METROPOLITAN DISTRICT NO 1		6000 SUMMERFIELDS PKWY, TIMNATH, CO, 80547
782	NO DATA AVAILABLE			